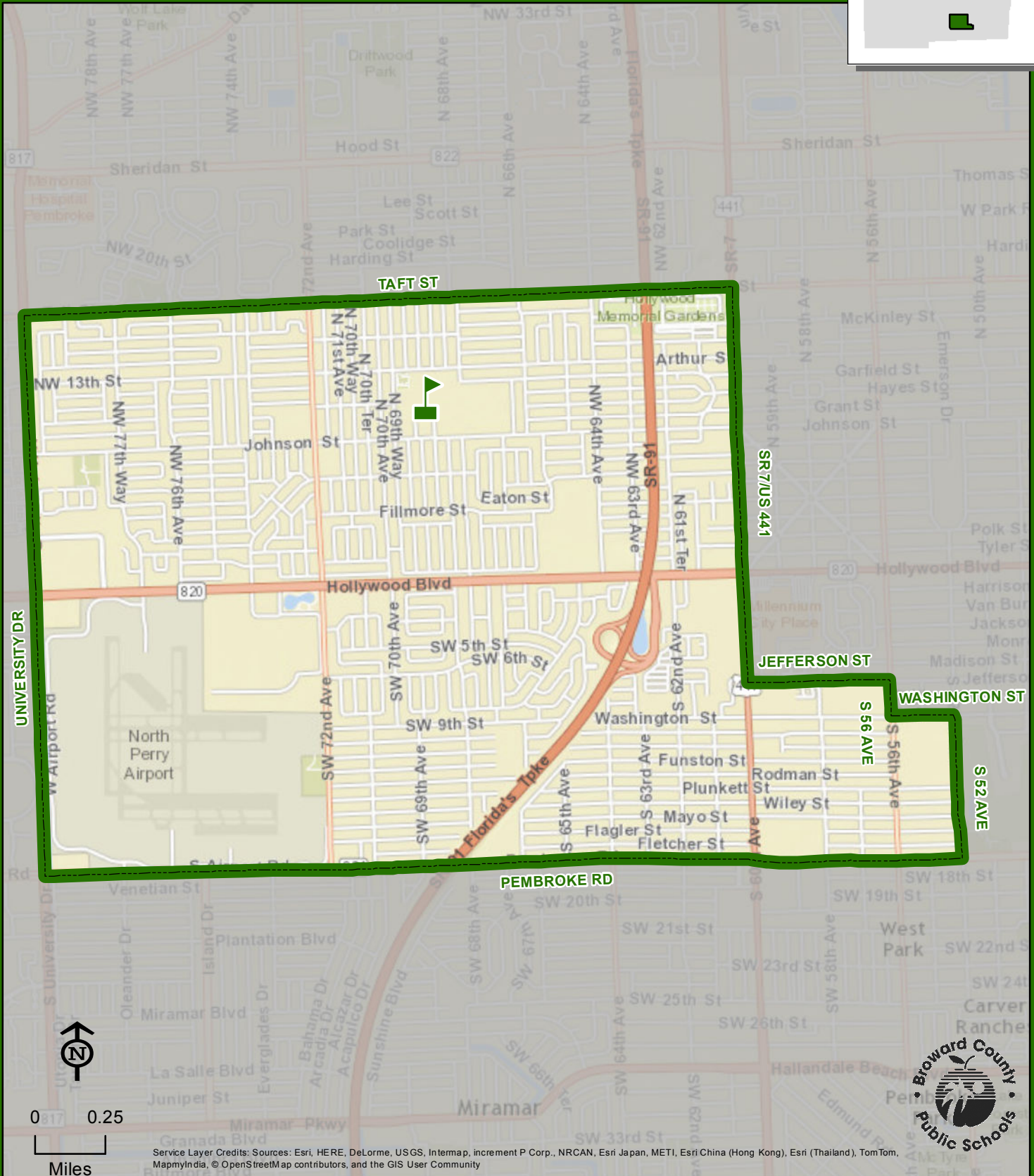
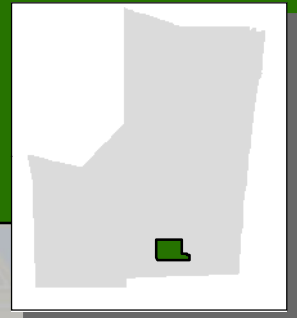


APOLLO MIDDLE SCHOOL

6800 ARTHUR STREET
HOLLYWOOD, FLORIDA 33024
754-323-2900

Innovative Program
Magnet School



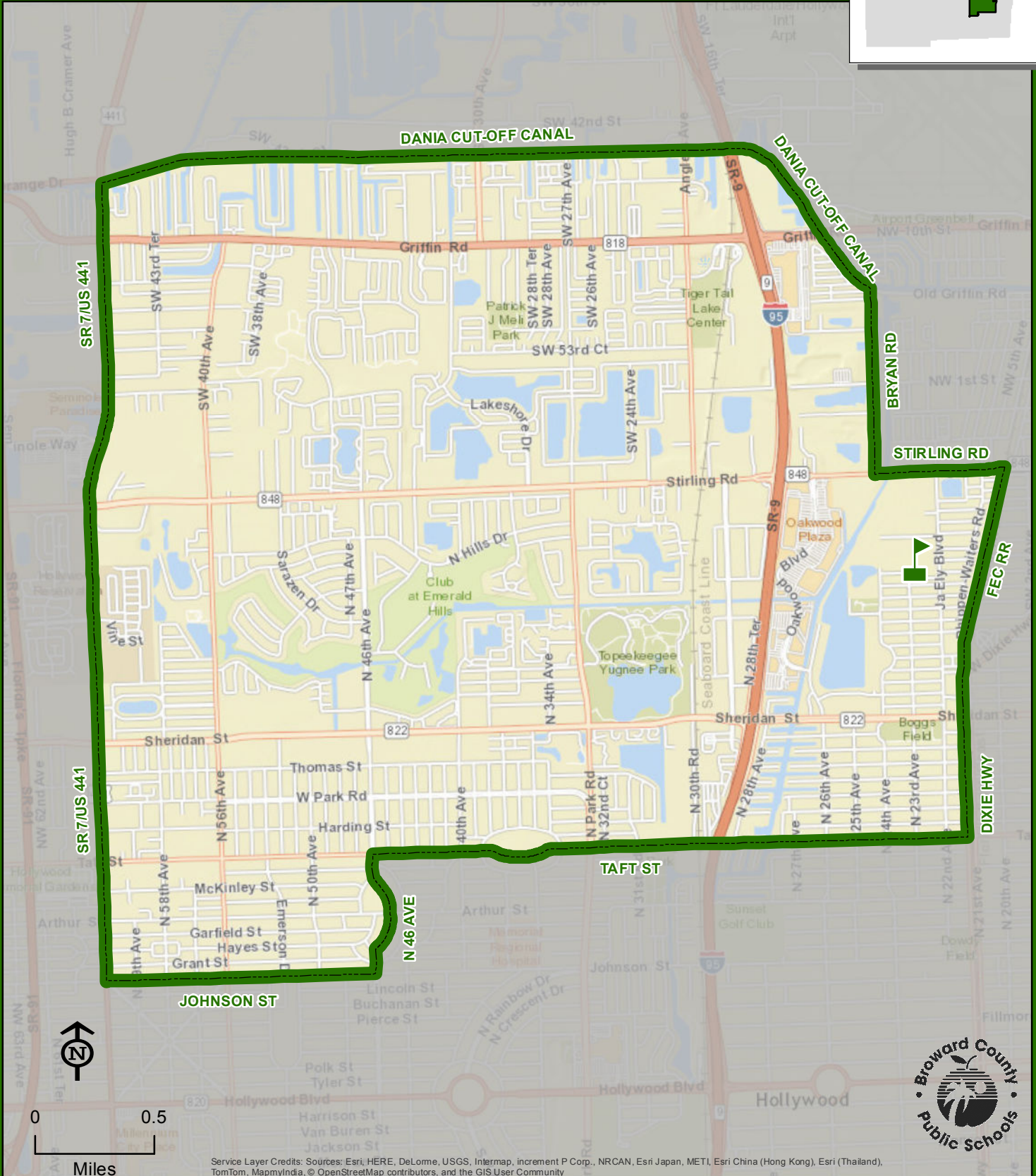
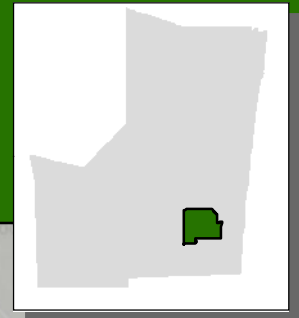
APOLLO

THIS MAP IS FOR CONCEPTUAL PURPOSES ONLY AND SHOULD NOT BE USED FOR LEGAL BOUNDARY DETERMINATIONS

ATTUCKS MIDDLE SCHOOL

3500 N 22 AVENUE
HOLLYWOOD, FLORIDA 33020
754-323-3000

Magnet School



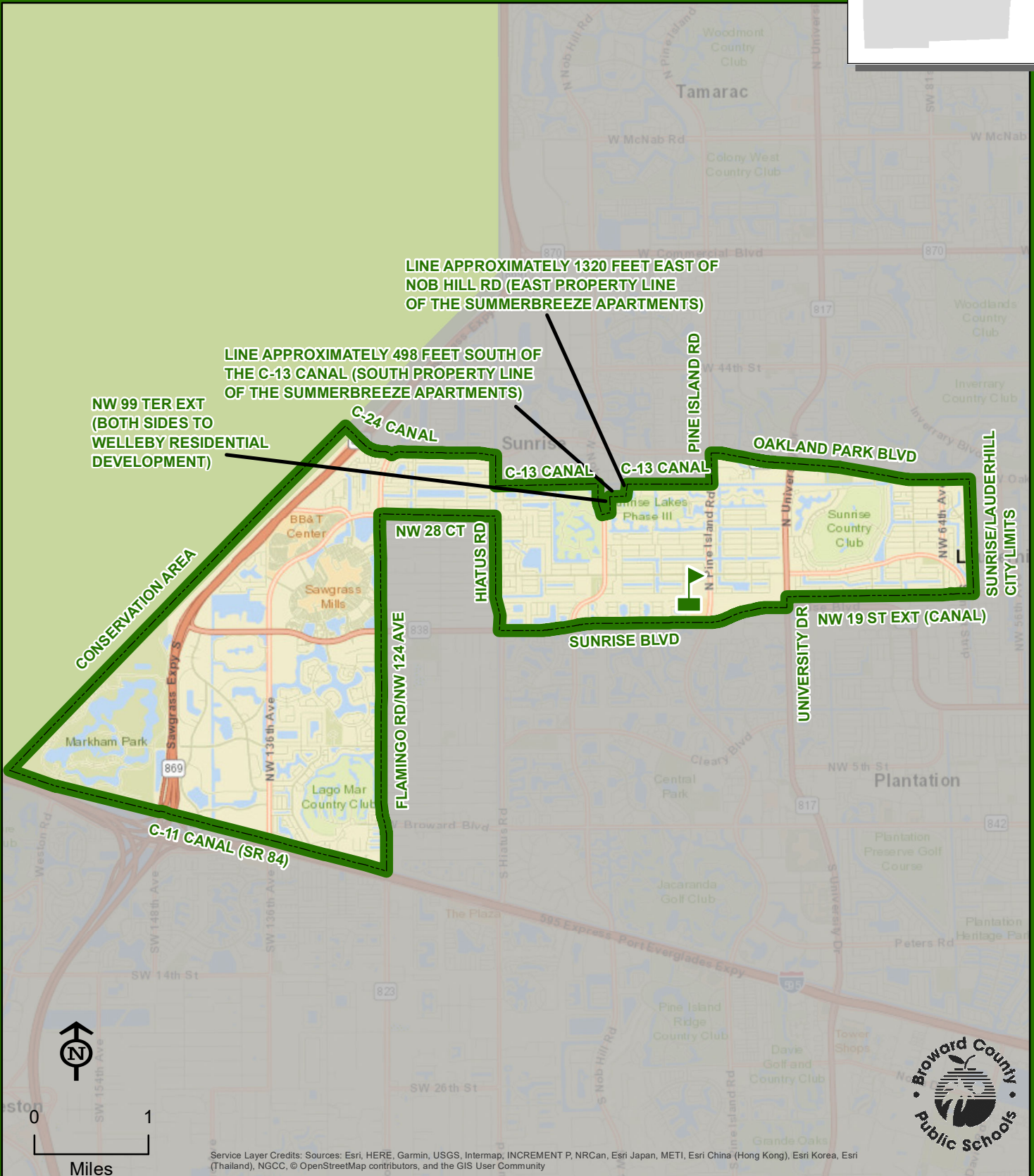
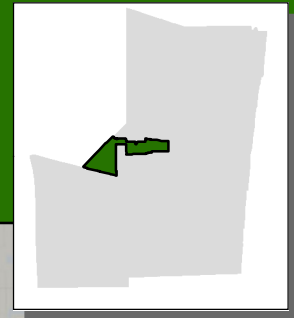
ATTUCKS

THIS MAP IS FOR CONCEPTUAL PURPOSES ONLY AND SHOULD NOT BE USED FOR LEGAL BOUNDARY DETERMINATIONS

BAIR MIDDLE SCHOOL

9100 NW 21 MANOR
SUNRISE, FLORIDA 33322
754-322-2900

Magnet School

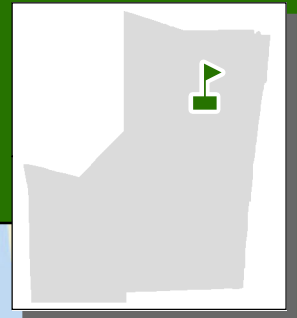


BAIR

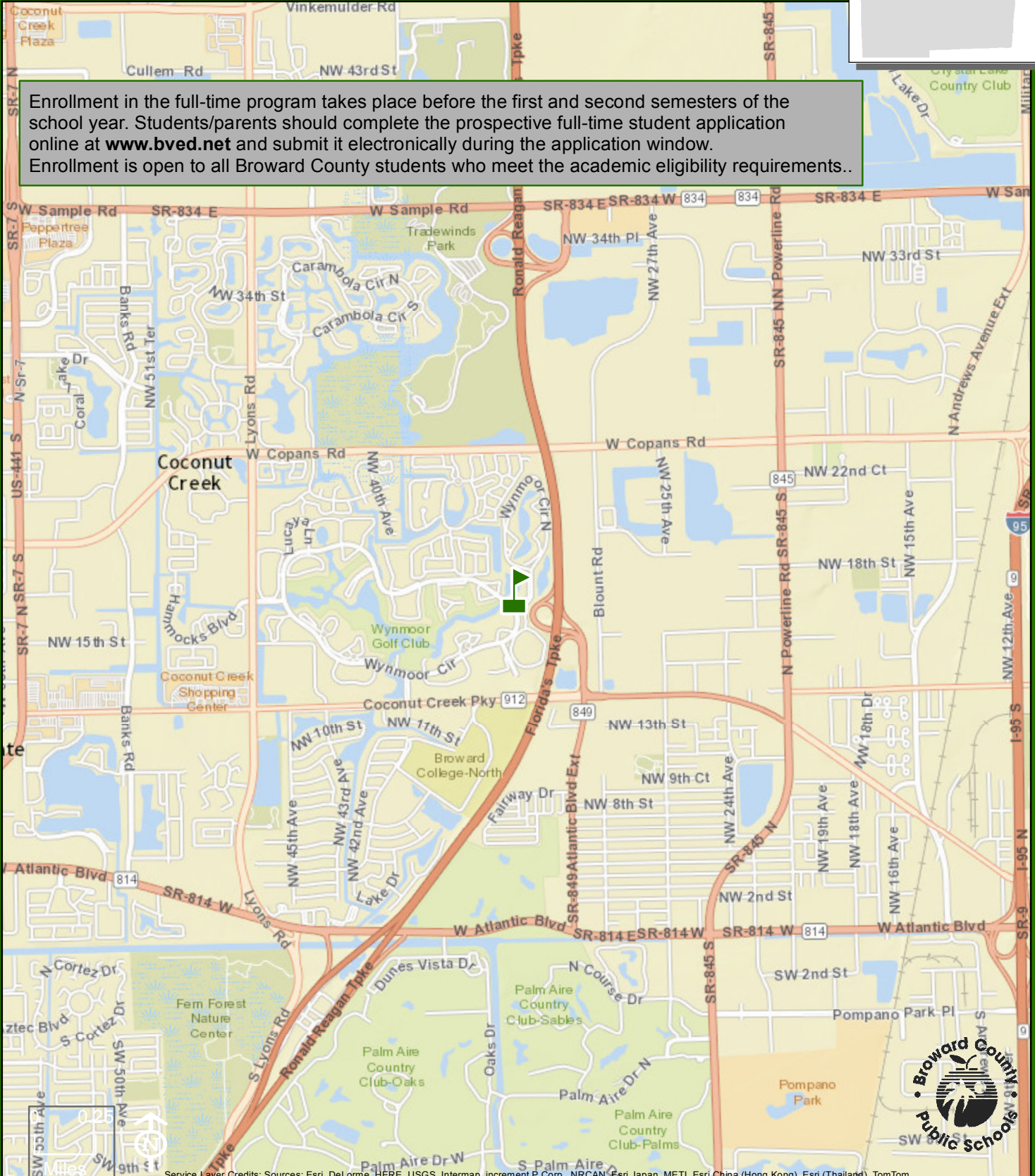
THIS MAP IS FOR CONCEPTUAL PURPOSES ONLY AND SHOULD NOT BE USED FOR LEGAL BOUNDARY DETERMINATIONS

BROWARD VIRTUAL MIDDLE SCHOOL


1400 NW 44 AVENUE
COCONUT CREEK, FLORIDA 33066
754-321-6050



Enrollment in the full-time program takes place before the first and second semesters of the school year. Students/parents should complete the prospective full-time student application online at www.bved.net and submit it electronically during the application window. Enrollment is open to all Broward County students who meet the academic eligibility requirements..



BROWARD VIRTUAL

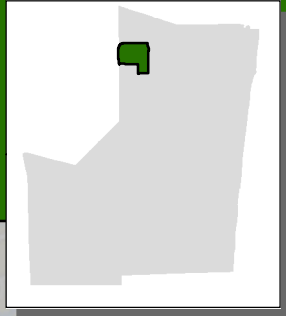


Service Layer Credits: Sources: Esri, DeLorme, HERE, USGS, Intermap, increment P Corp., NRCAN, Esri Japan, METI, Esri China (Hong Kong), Esri (Thailand), TomTom

THIS MAP IS FOR CONCEPTUAL PURPOSES ONLY AND SHOULD NOT BE USED FOR LEGAL BOUNDARY DETERMINATIONS

CORAL SPRINGS MIDDLE SCHOOL

10300 W WILES ROAD
CORAL SPRINGS, FLORIDA 33076
754-322-3000



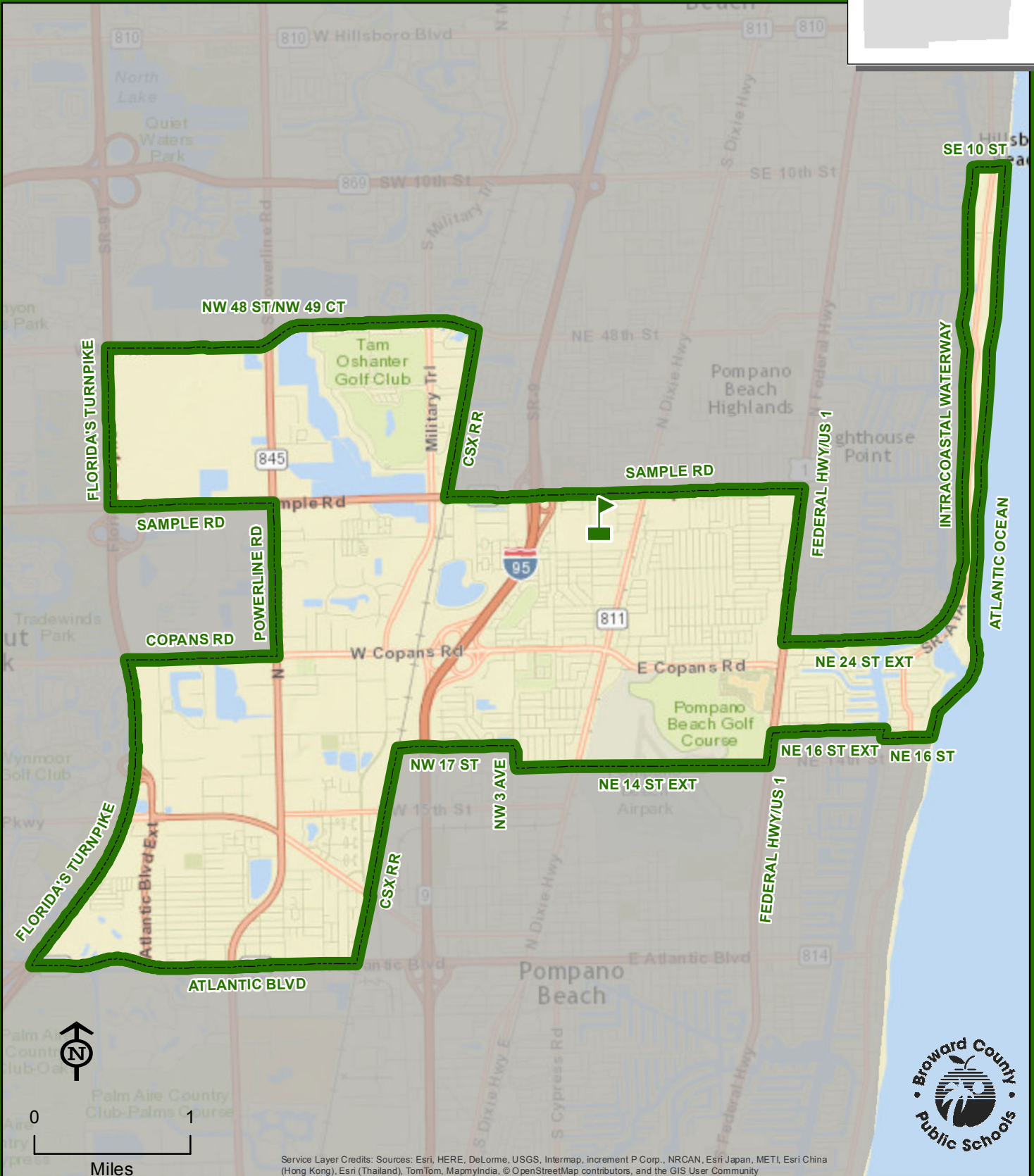
Service Layer Credits: Sources: Esri, DeLorme, NAVTEQ, USGS, Intermap, IPC, NRCAN, Esri Japan, METI, Esri China (Hong Kong), Esri (Thailand), TomTom, 2013

THIS MAP IS FOR CONCEPTUAL PURPOSES ONLY AND SHOULD NOT BE USED FOR LEGAL BOUNDARY DETERMINATIONS


CRYSTAL LAKE MIDDLE SCHOOL

3551 NE 3 AVENUE
POMPANO BEACH, FLORIDA 33064
754-322-3100

Innovative Program
Magnet School



CRYSTAL LAKE

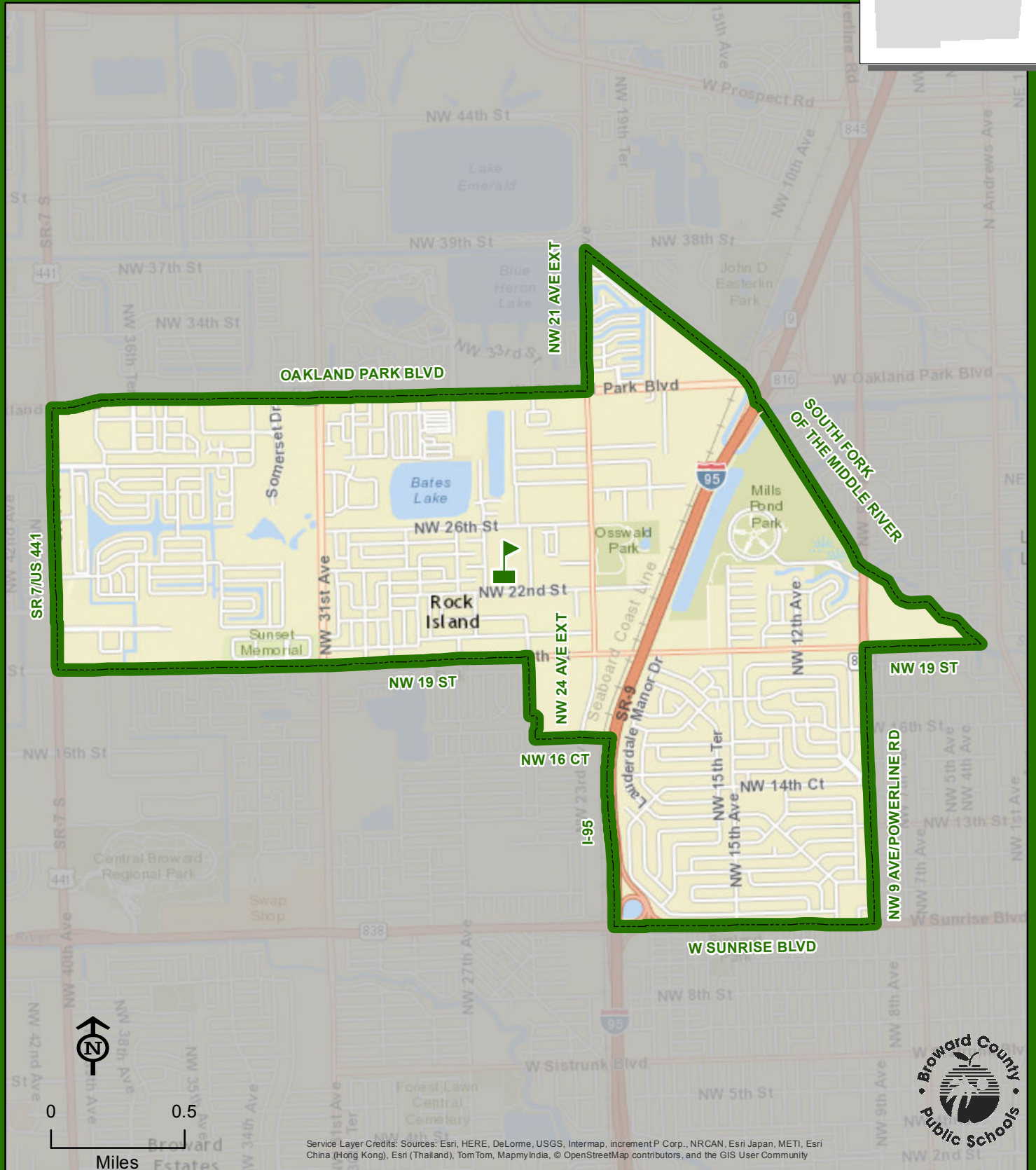
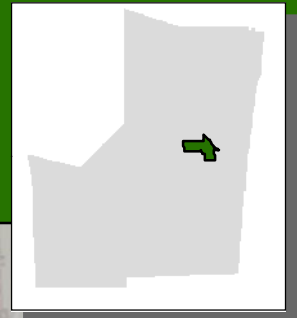


THIS MAP IS FOR CONCEPTUAL PURPOSES ONLY AND SHOULD NOT BE USED FOR LEGAL BOUNDARY DETERMINATIONS

DANDY, WILLIAM E. MIDDLE SCHOOL

2400 NW 26 STREET
FORT LAUDERDALE, FLORIDA 33311
754-322-3200

Magnet School



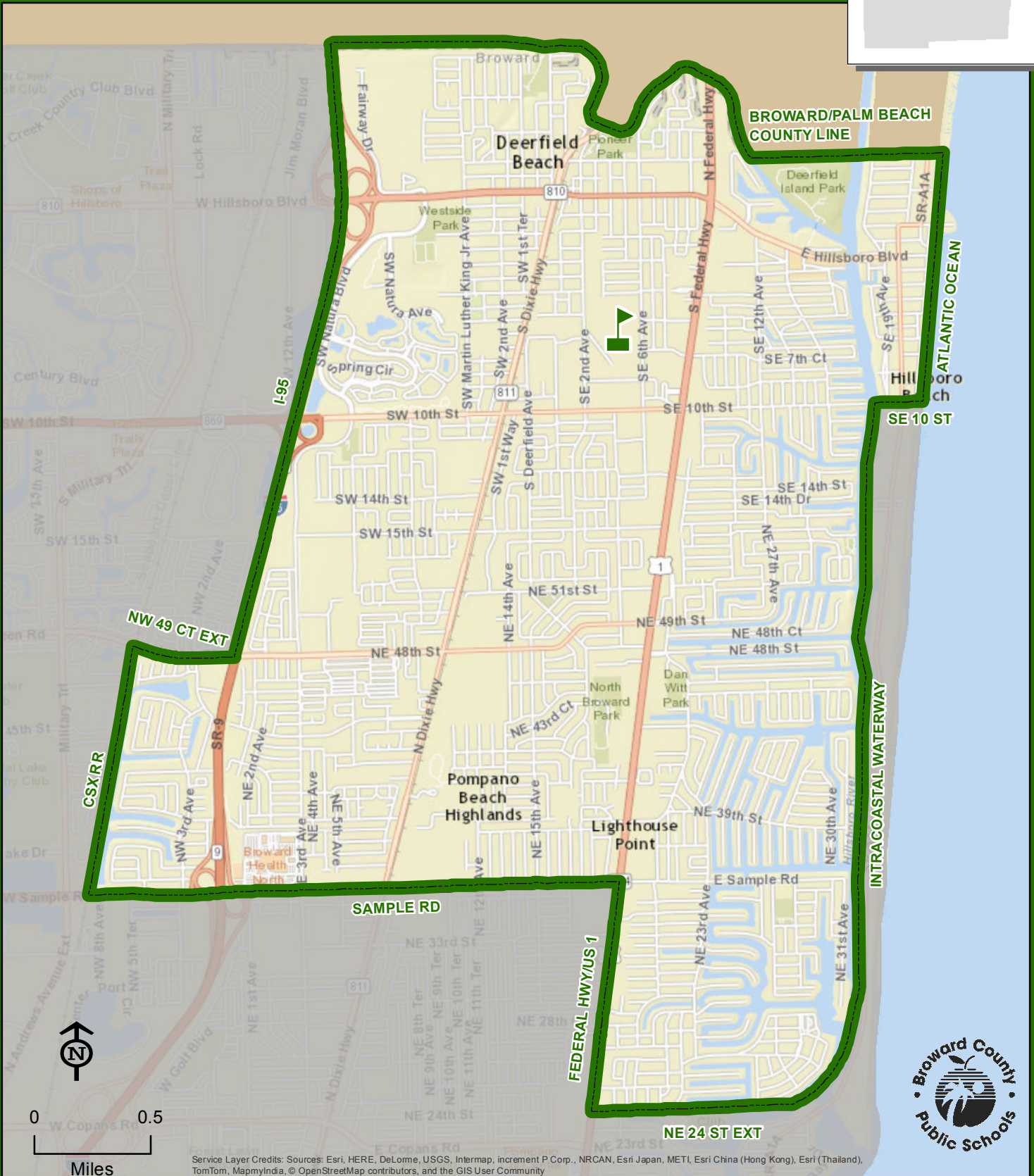
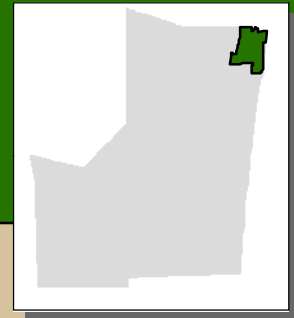
DANDY, WILLIAM E.

THIS MAP IS FOR CONCEPTUAL PURPOSES ONLY AND SHOULD NOT BE USED FOR LEGAL BOUNDARY DETERMINATIONS

DEERFIELD BEACH MIDDLE SCHOOL

701 SE 6 AVENUE
DEERFIELD BEACH, FLORIDA 33441
754-322-3300

Magnet School



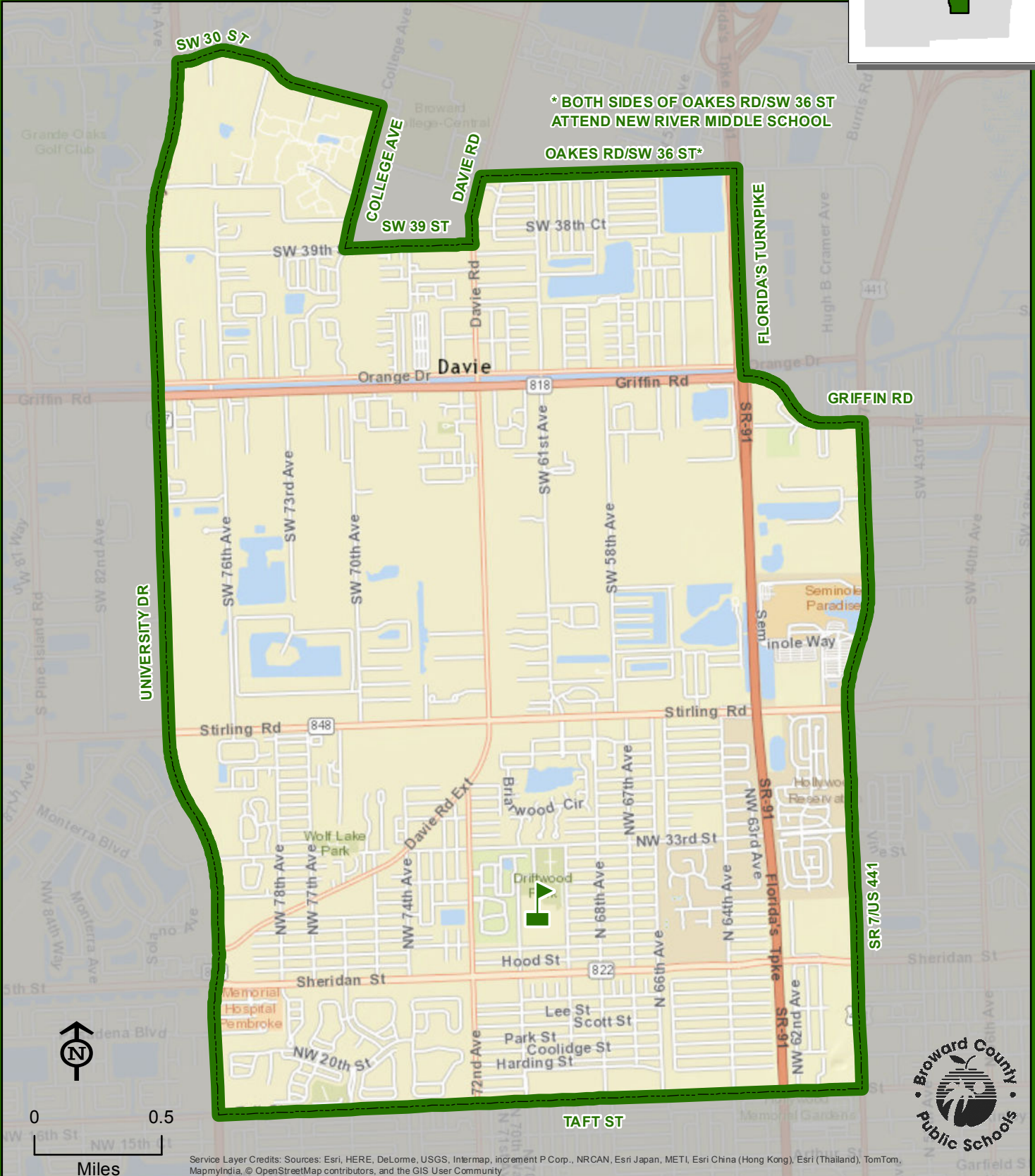
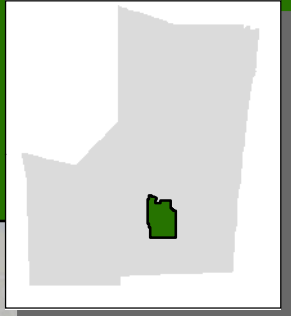
DEERFIELD BEACH

THIS MAP IS FOR CONCEPTUAL PURPOSES ONLY AND SHOULD NOT BE USED FOR LEGAL BOUNDARY DETERMINATIONS

DRIFTWOOD MIDDLE SCHOOL

2751 NW 70 TERRACE
HOLLYWOOD, FLORIDA 33024
754-323-3100

Magnet School



* BOTH SIDES OF OAKES RD/SW 36 ST
ATTEND NEW RIVER MIDDLE SCHOOL

OAKES RD/SW 36 ST*

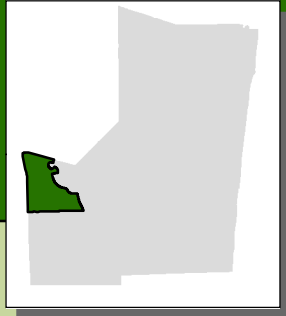
DRIFTWOOD

THIS MAP IS FOR CONCEPTUAL PURPOSES ONLY AND SHOULD NOT BE USED FOR LEGAL BOUNDARY DETERMINATIONS

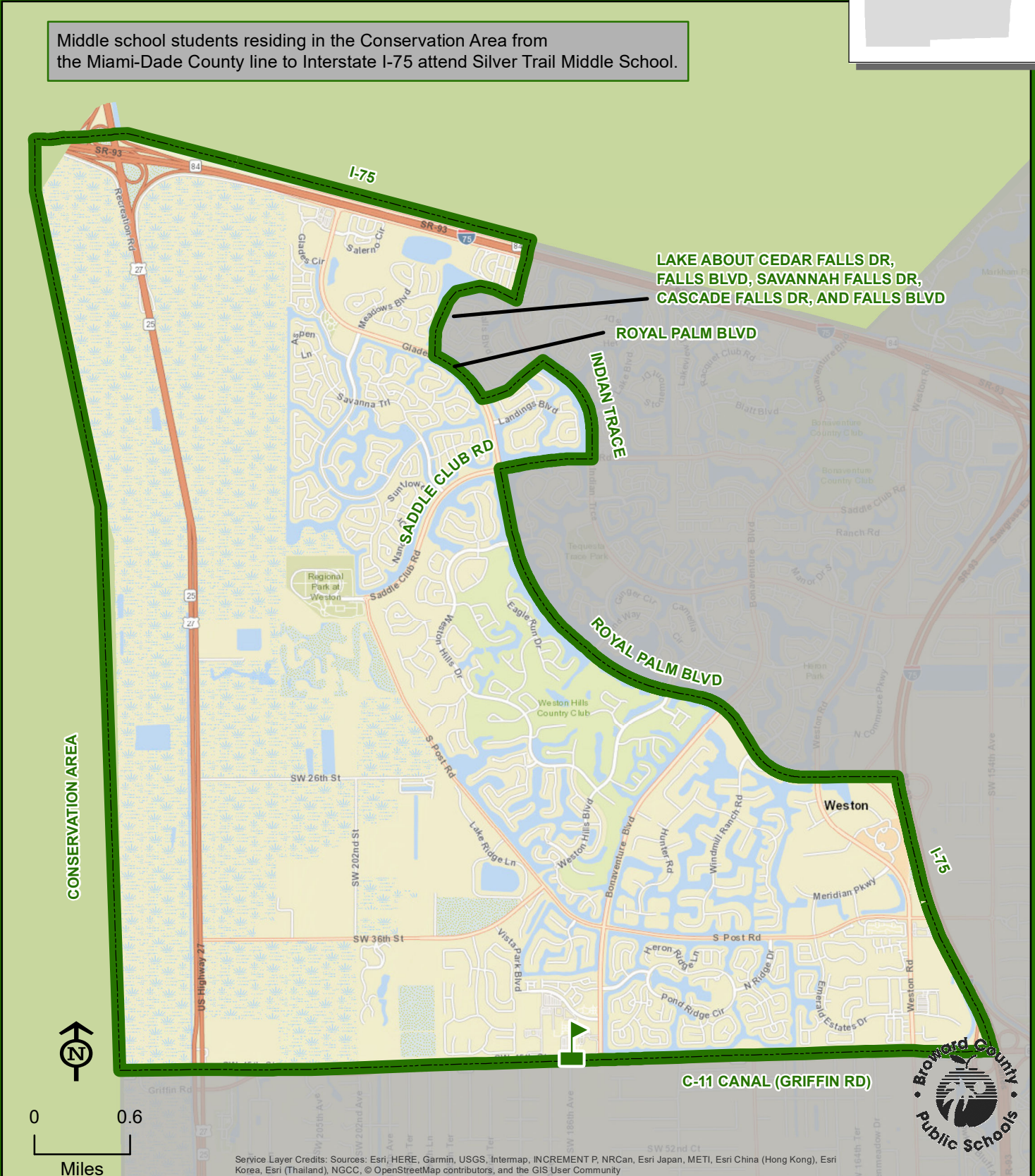
FALCON COVE MIDDLE SCHOOL

4251 BONAVENTURE BOULEVARD
WESTON, FLORIDA 33332
754-323-3200

Innovative Program



Middle school students residing in the Conservation Area from the Miami-Dade County line to Interstate I-75 attend Silver Trail Middle School.



FALCON COVE


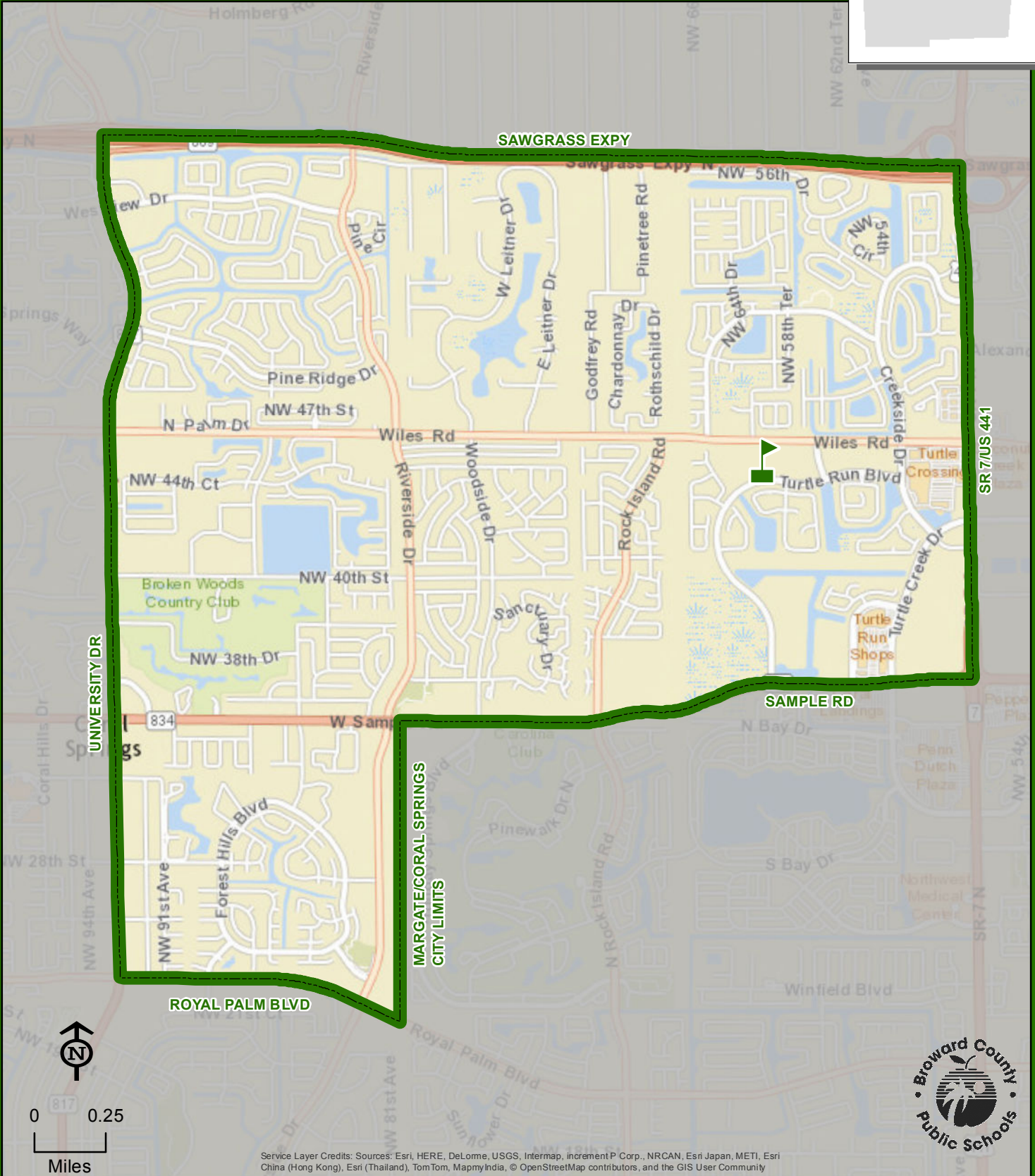
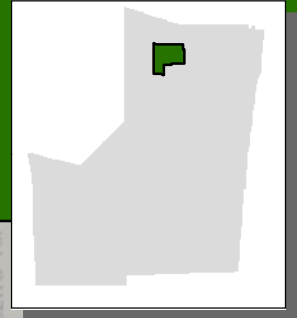


THIS MAP IS FOR CONCEPTUAL PURPOSES ONLY AND SHOULD NOT BE USED FOR LEGAL BOUNDARY DETERMINATIONS

FOREST GLEN MIDDLE SCHOOL

6501 TURTLE RUN BOULEVARD
CORAL SPRINGS, FLORIDA 33067
754-322-3400

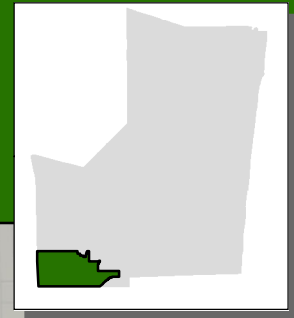
Innovative Program



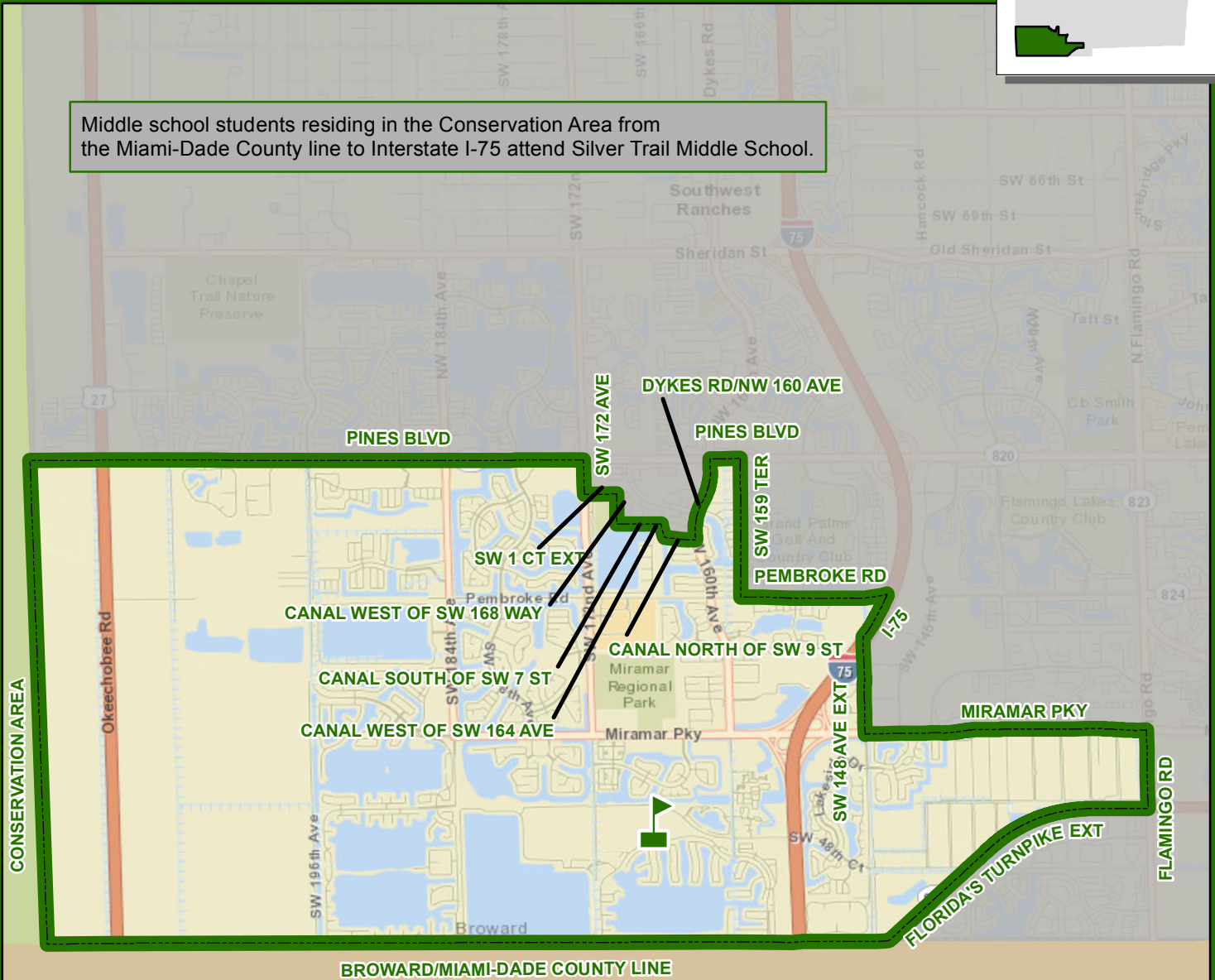
THIS MAP IS FOR CONCEPTUAL PURPOSES ONLY AND SHOULD NOT BE USED FOR LEGAL BOUNDARY DETERMINATIONS

GLADES MIDDLE SCHOOL

16700 SW 48 COURT
MIRAMAR, FLORIDA 33027
754-323-4600



Middle school students residing in the Conservation Area from the Miami-Dade County line to Interstate I-75 attend Silver Trail Middle School.




CONSERVATION AREA

GLADES



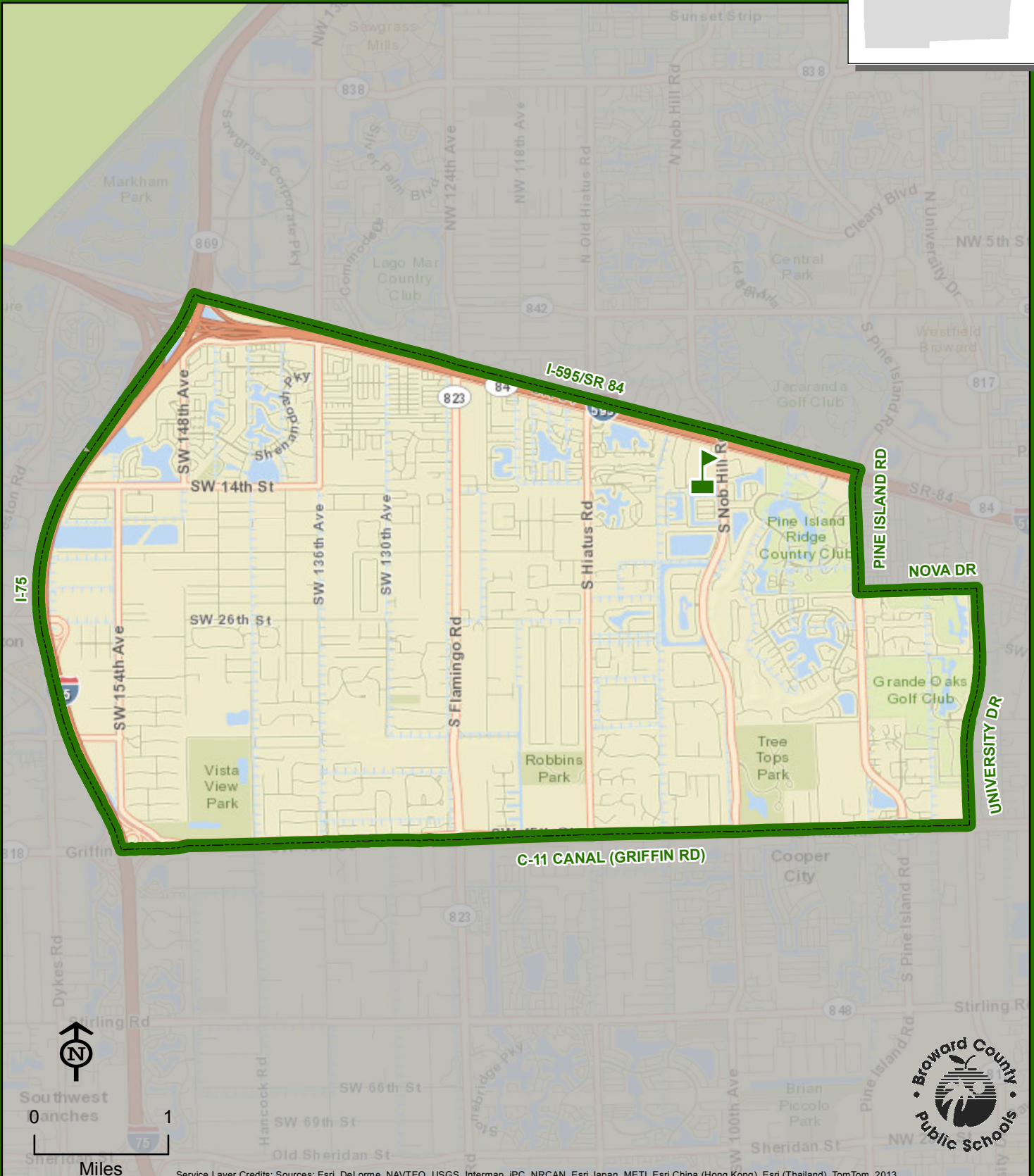
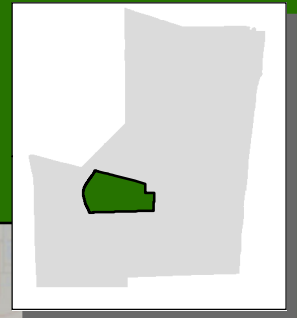
Service Layer Credits: Sources: Esri, DeLorme, NAVTEQ, USGS, Intermap, iPC, NRCAN, Esri Japan, METI, Esri China (Hong Kong), Esri (Thailand), TomTom, 2013



THIS MAP IS FOR CONCEPTUAL PURPOSES ONLY AND SHOULD NOT BE USED FOR LEGAL BOUNDARY DETERMINATIONS

INDIAN RIDGE MIDDLE SCHOOL

1355 NOB HILL ROAD
DAVIE, FLORIDA 33324
754-323-3300



INDIAN RIDGE

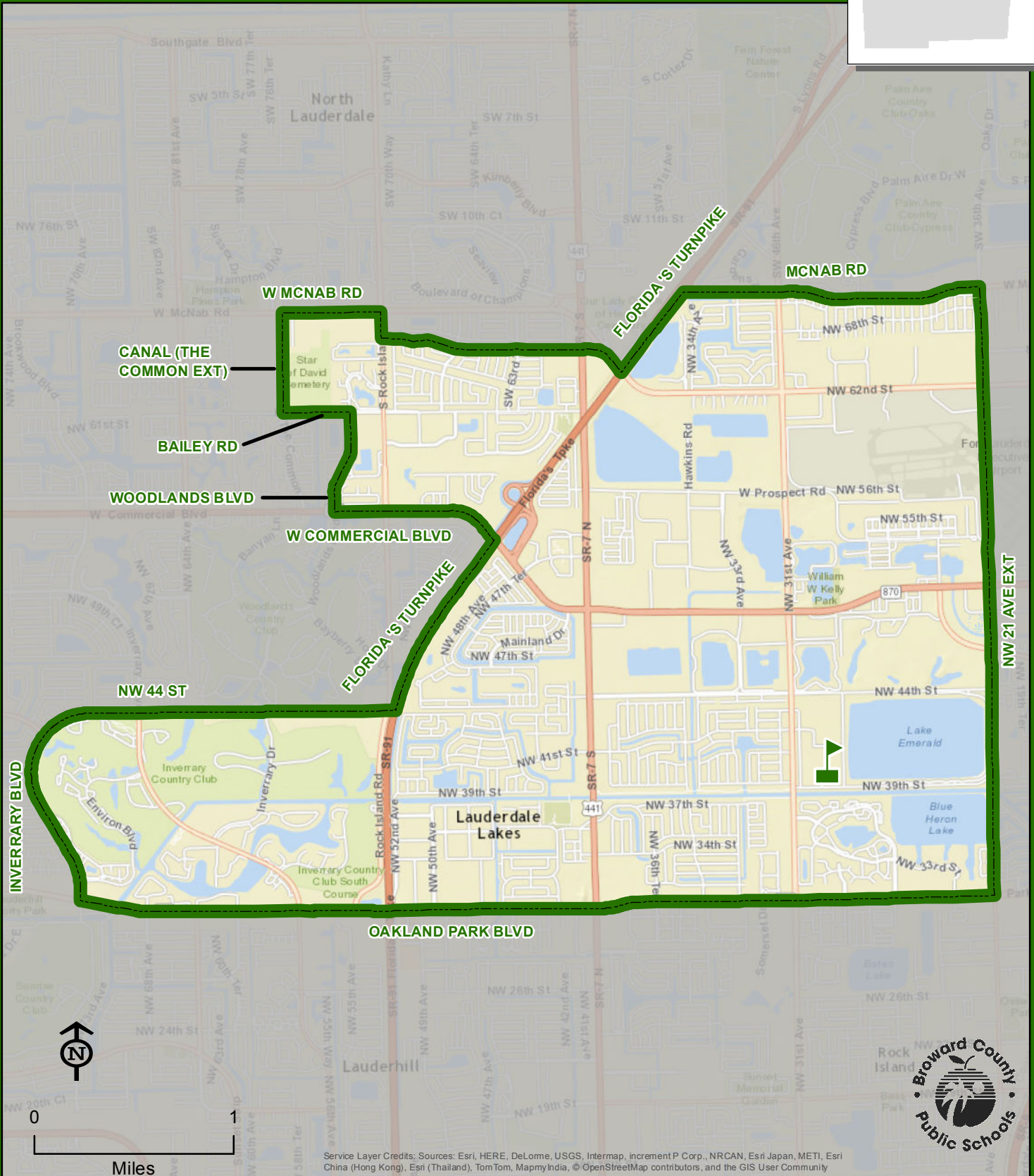


THIS MAP IS FOR CONCEPTUAL PURPOSES ONLY AND SHOULD NOT BE USED FOR LEGAL BOUNDARY DETERMINATIONS


LAUDERDALE LAKES MIDDLE SCHOOL

3911 NW 30 AVENUE
LAUDERDALE LAKES, FLORIDA 33309
754-322-3500

Innovative Program
Magnet School



LAUDERDALE LAKES



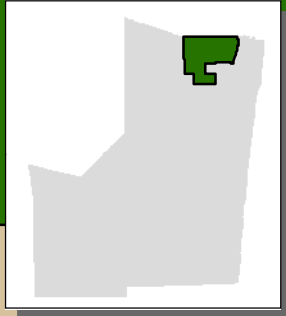
Service Layer Credits: Sources: Esri, HERE, DeLorme, USGS, Intermap, incrementP Corp., NRCAN, Esri Japan, METI, Esri China (Hong Kong), Esri (Thailand), TomTom, MapmyIndia, © OpenStreetMap contributors, and the GIS User Community

THIS MAP IS FOR CONCEPTUAL PURPOSES ONLY AND SHOULD NOT BE USED FOR LEGAL BOUNDARY DETERMINATIONS

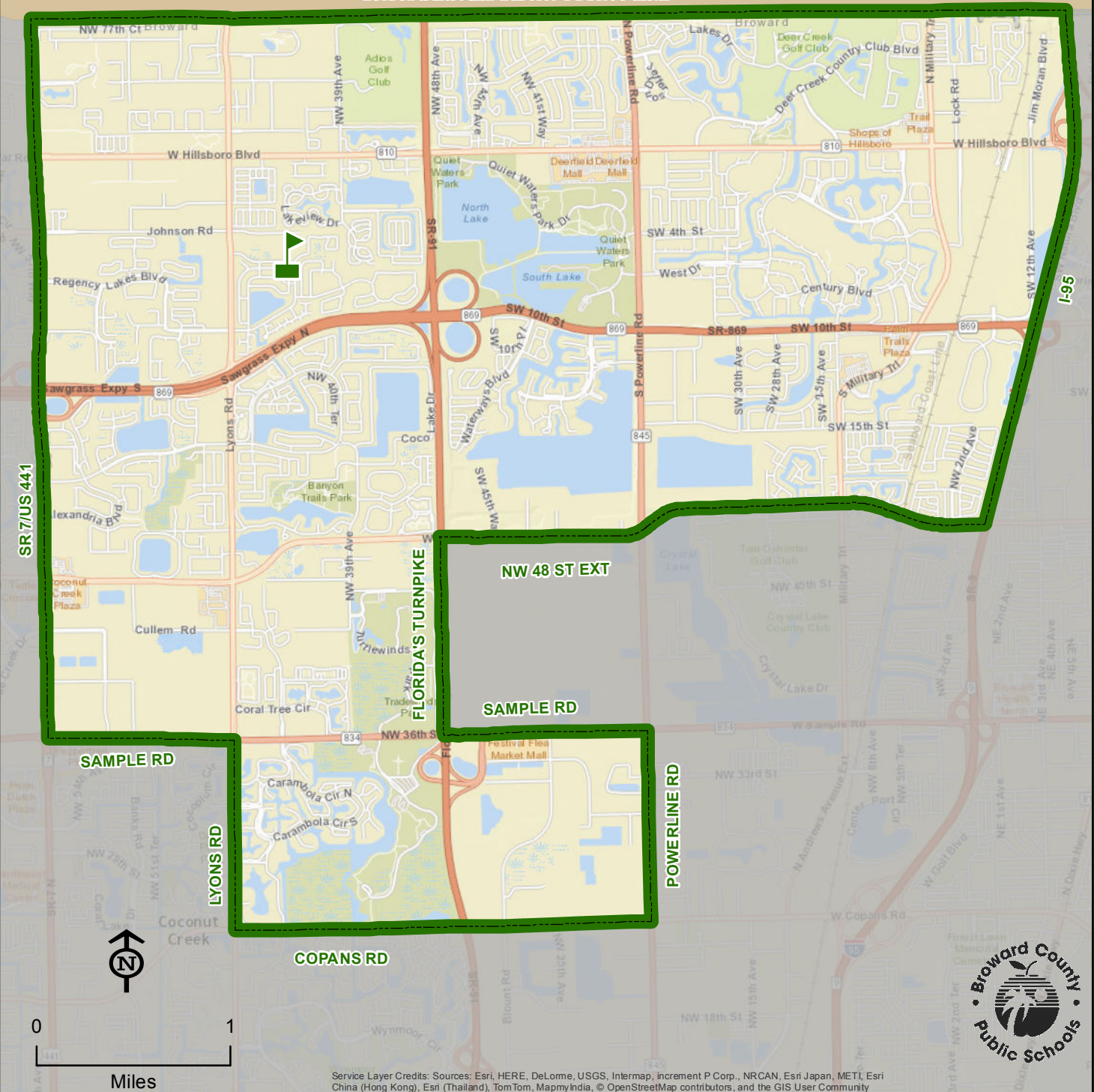
LYONS CREEK MIDDLE SCHOOL

4333 SOL PRESS BOULEVARD
COCONUT CREEK, FLORIDA 33073
754-322-3700

Innovative Program



BROWARD/PALM BEACH COUNTY LINE



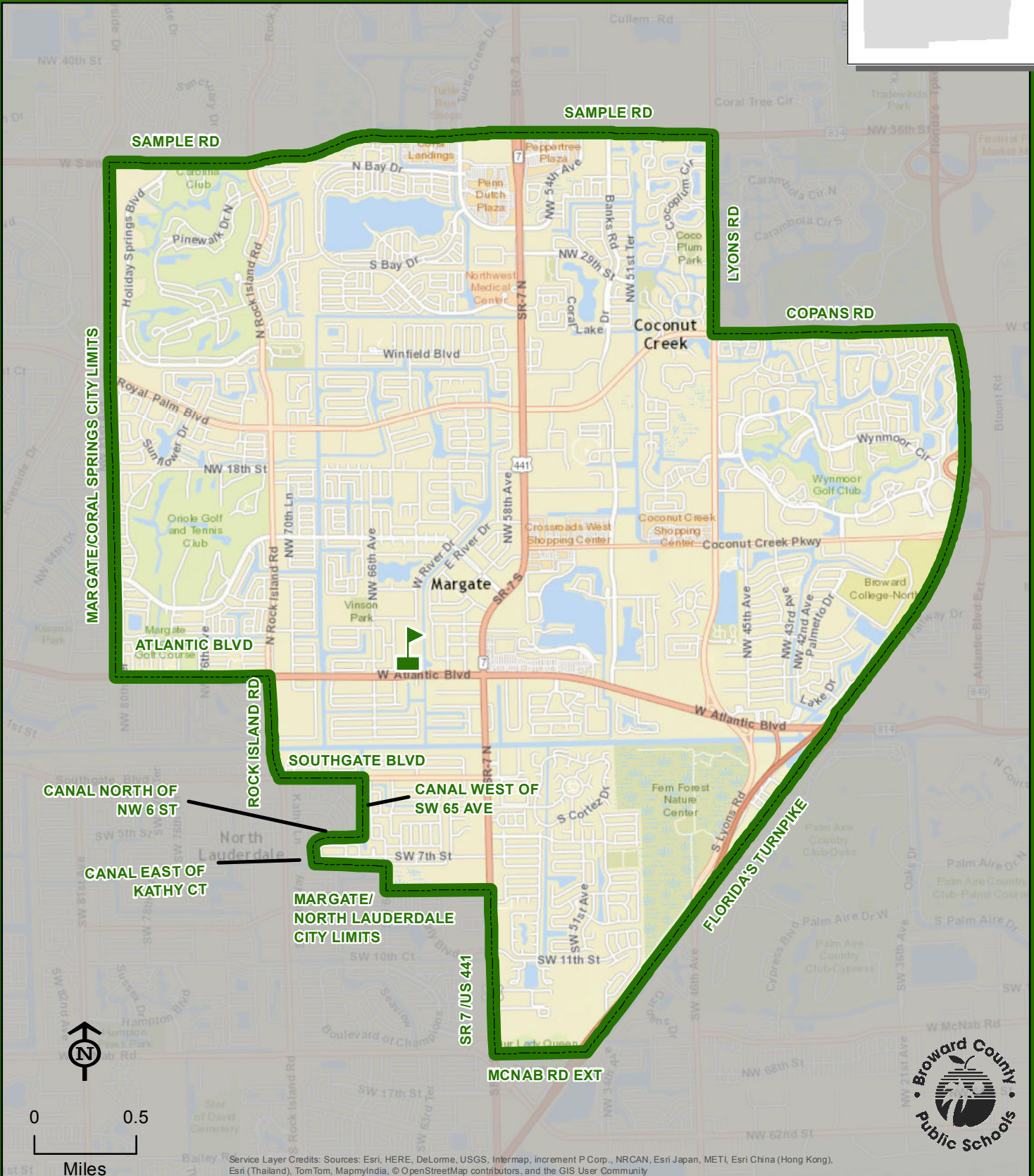
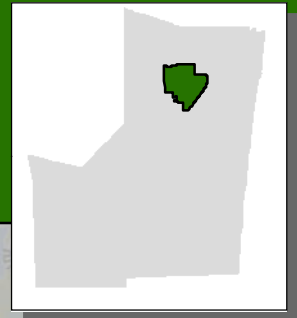
LYONS CREEK

THIS MAP IS FOR CONCEPTUAL PURPOSES ONLY AND SHOULD NOT BE USED FOR LEGAL BOUNDARY DETERMINATIONS


MARGATE MIDDLE SCHOOL

500 NW 65 AVENUE
MARGATE, FLORIDA 33063
754-322-3800

Innovative Program
Magnet School



Service Layer Credits: Sources: Esri, HERE, DeLorme, USGS, Intermap, increment P Corp., NRCAN, Esri Japan, METI, Esri China (Hong Kong), Esri (Thailand), TomTom, MapmyIndia, © OpenStreetMap contributors, and the GIS User Community

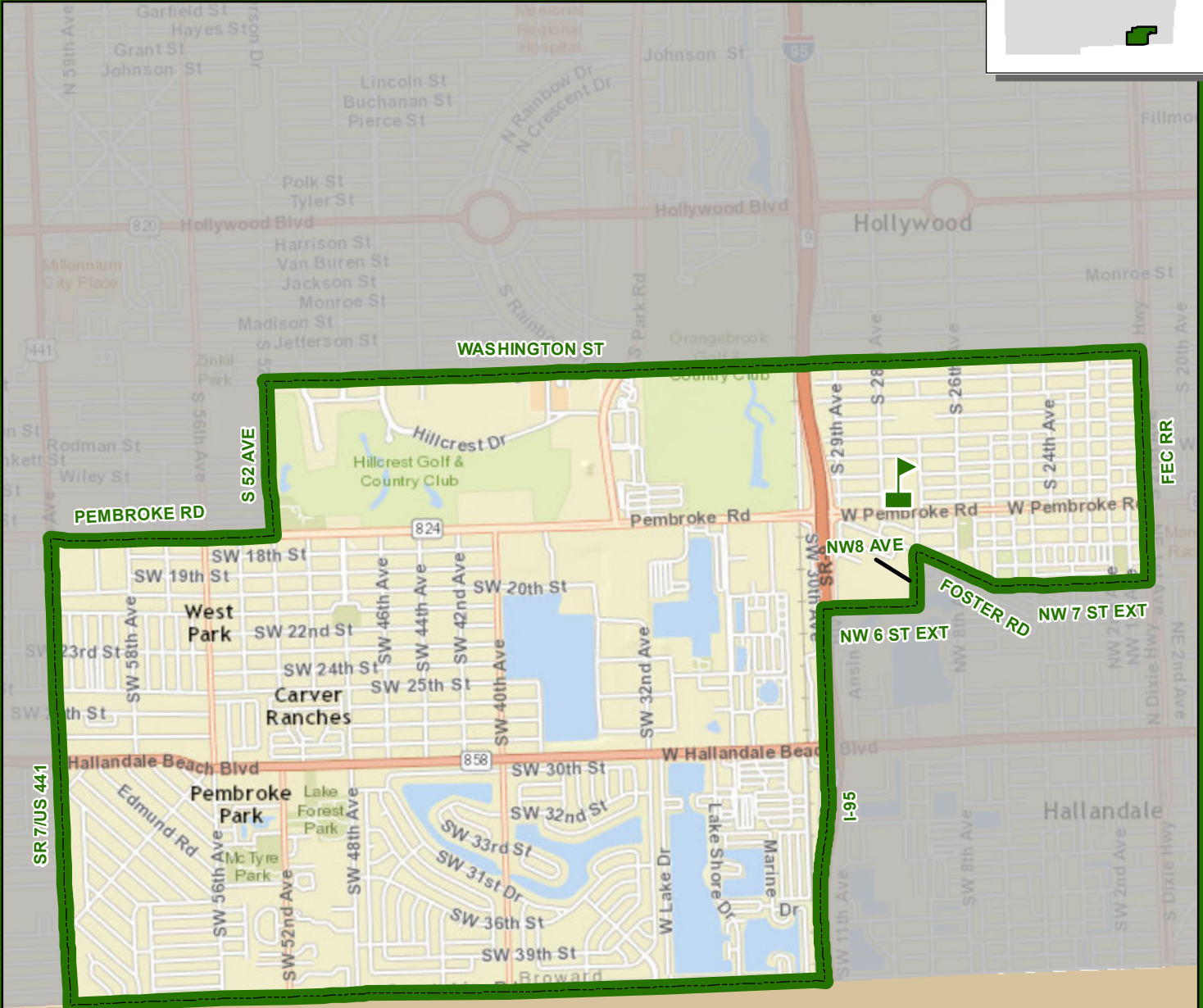
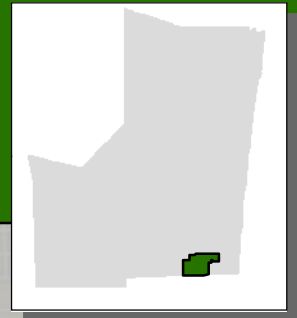


THIS MAP IS FOR CONCEPTUAL PURPOSES ONLY AND SHOULD NOT BE USED FOR LEGAL BOUNDARY DETERMINATIONS

McNICOL MIDDLE SCHOOL

1602 S 27 AVENUE
HOLLYWOOD, FLORIDA 33020
754-323-3400

Innovative Program
Magnet School



BROWARD/MIAMI-DADE COUNTY LINE



Service Layer Credits: Sources: Esri, HERE, DeLorme, USGS, Intermap, increment P Corp., NRCAN, Esri Japan, METI, Esri China (Hong Kong), Esri (Thailand), TomTom, MapmyIndia, © OpenStreetMap contributors, and the GIS User Community



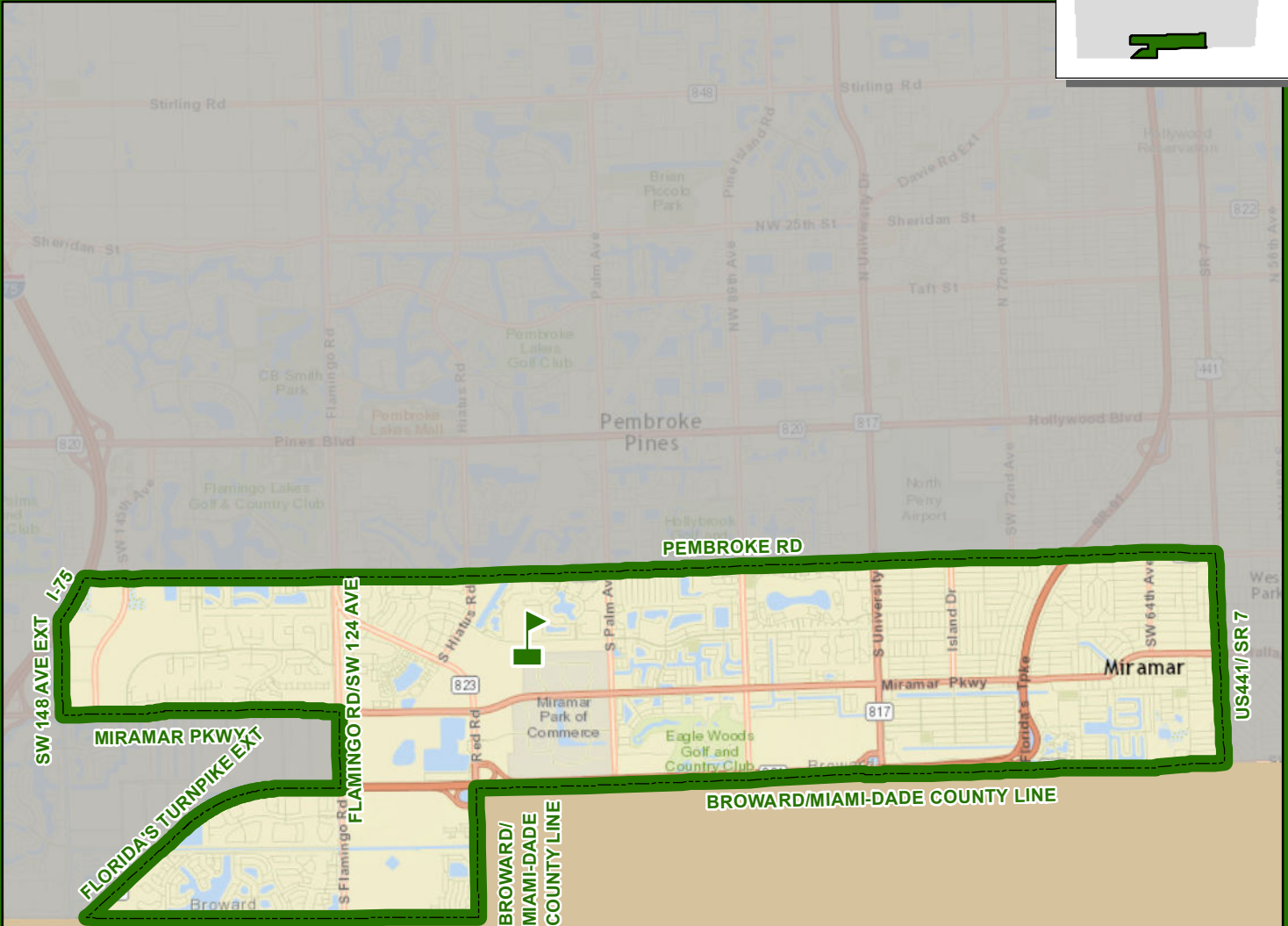
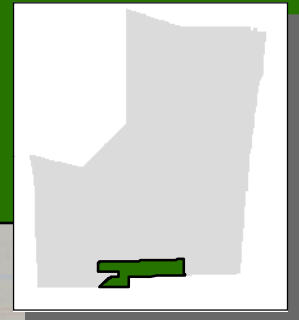
McNICOL

THIS MAP IS FOR CONCEPTUAL PURPOSES ONLY AND SHOULD NOT BE USED FOR LEGAL BOUNDARY DETERMINATIONS


NEW RENAISSANCE MIDDLE SCHOOL

10701 MIRAMAR BOULEVARD
MIRAMAR, FLORIDA 33027
754-323-3500

Innovative Program



NEW RENAISSANCE



Service Layer Credits: Sources: Esri, HERE, DeLorme, USGS, Intermap, incrementP Corp., NRCAN, Esri Japan, METI, Esri China (Hong Kong), Esri (Thailand), TomTom, MapmyIndia, © OpenStreetMap contributors, and the GIS User Community

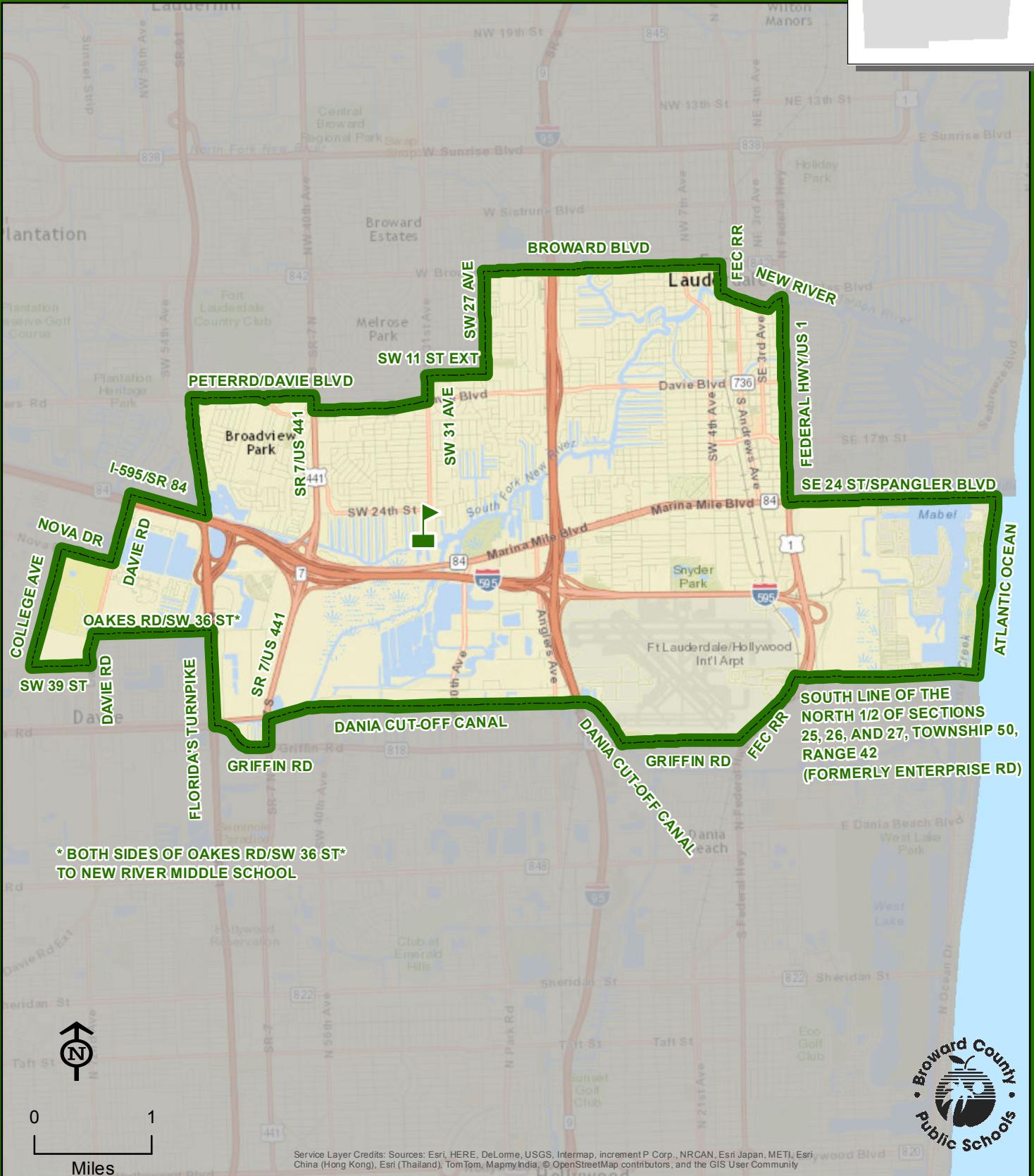
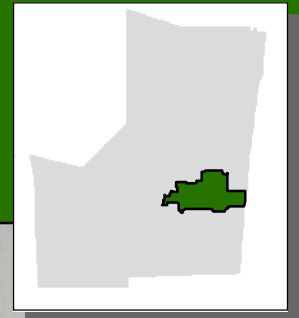


THIS MAP IS FOR CONCEPTUAL PURPOSES ONLY AND SHOULD NOT BE USED FOR LEGAL BOUNDARY DETERMINATIONS


NEW RIVER MIDDLE SCHOOL

3100 RIVERLAND ROAD
FORT LAUDERDALE, FLORIDA 33312
754-323-3600


Magnet School



NEW RIVER



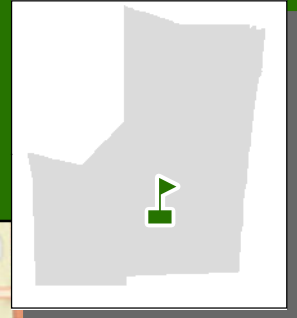
Service Layer Credits: Sources: Esri, HERE, DeLorme, USGS, Intermap, increment P Corp., NRCAN, Esri Japan, METI, Esri China (Hong Kong), Esri (Thailand), TomTom, MapnyIndia, © OpenStreetMap contributors, and the GIS User Community



THIS MAP IS FOR CONCEPTUAL PURPOSES ONLY AND SHOULD NOT BE USED FOR LEGAL BOUNDARY DETERMINATIONS

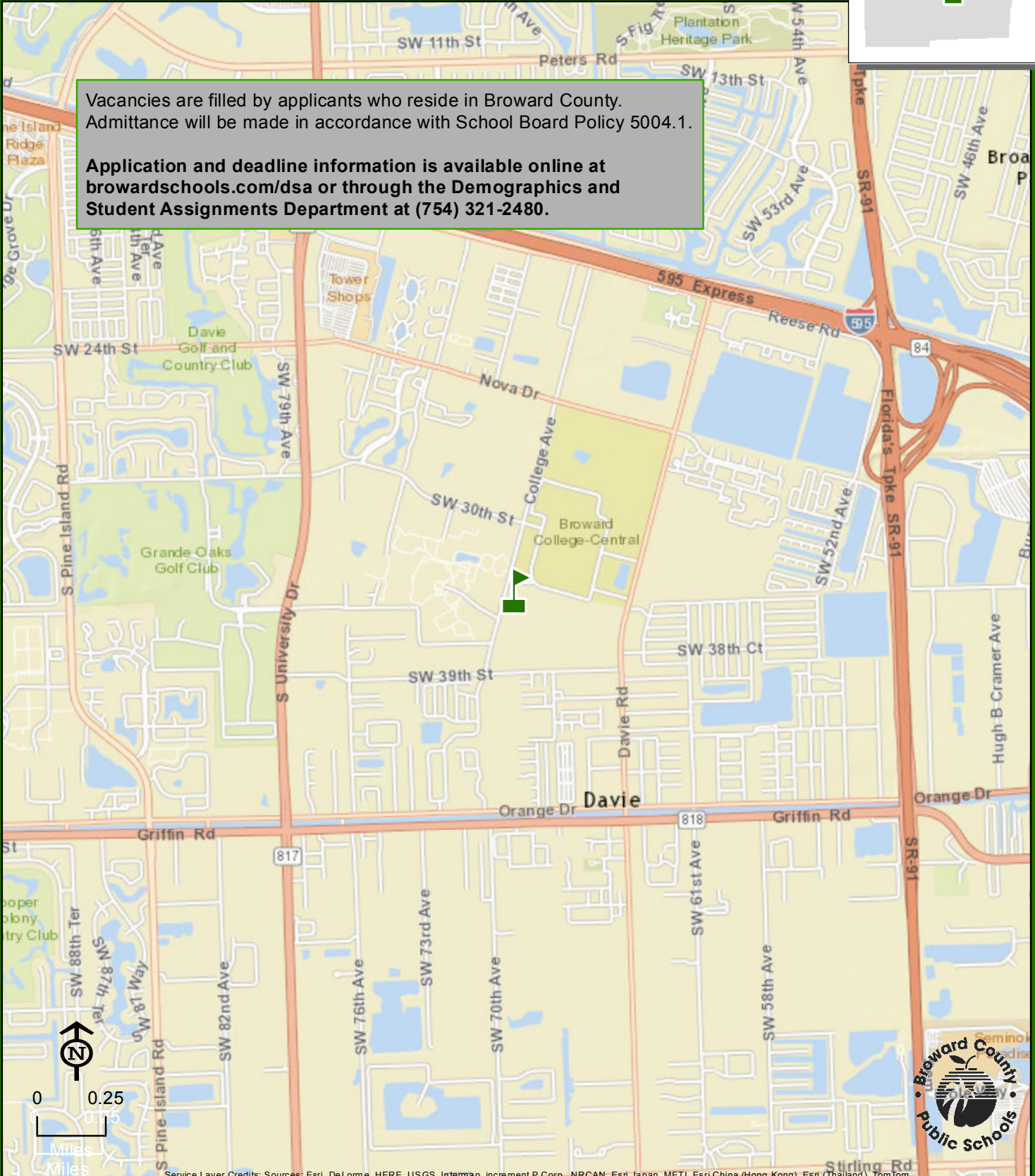
NOVA MIDDLE SCHOOL

3602 COLLEGE AVENUE
DAVIE, FLORIDA 33314
754-323-3700



Vacancies are filled by applicants who reside in Broward County. Admittance will be made in accordance with School Board Policy 5004.1.

Application and deadline information is available online at browardschools.com/dsa or through the Demographics and Student Assignments Department at (754) 321-2480.



NOVA



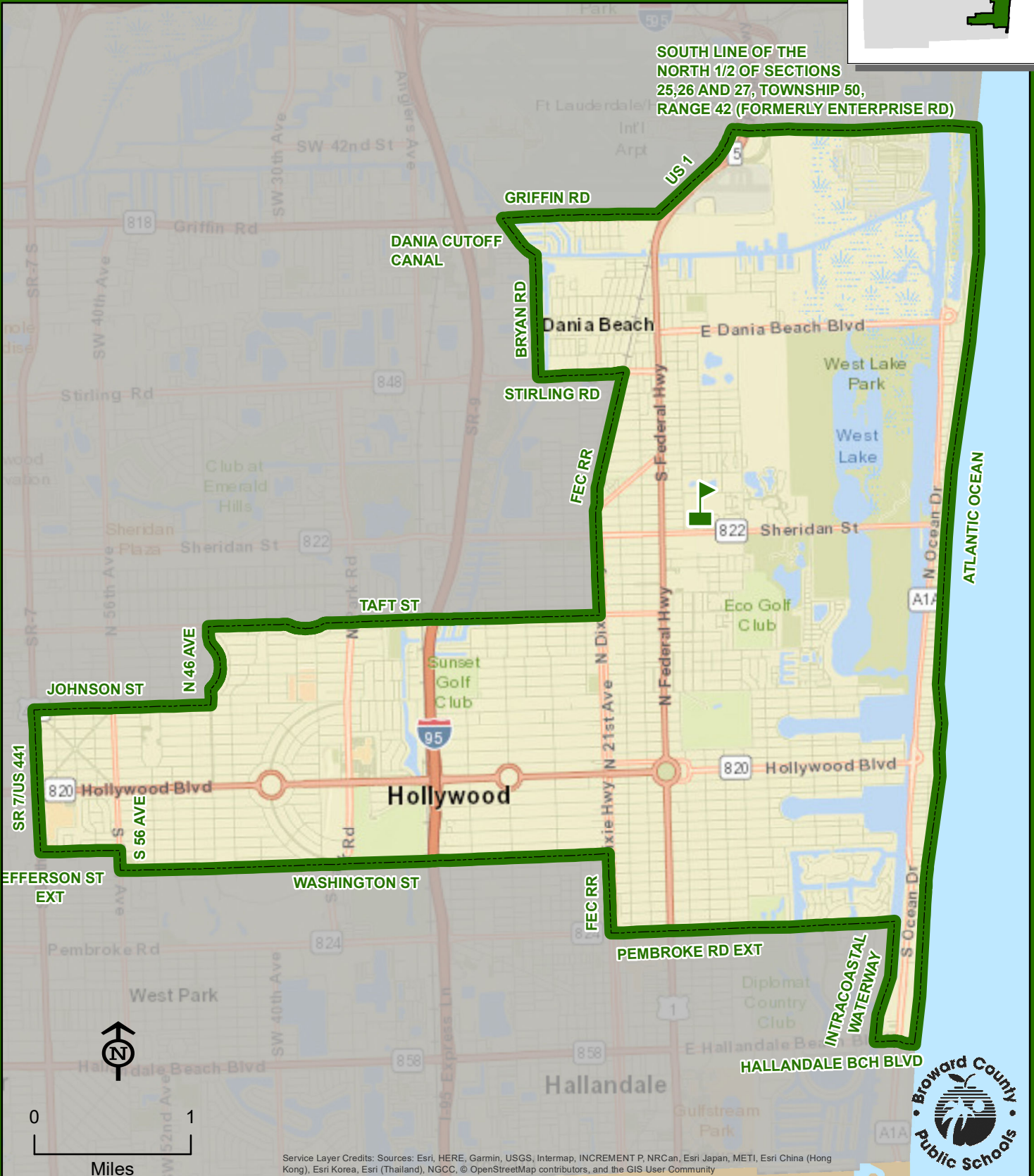
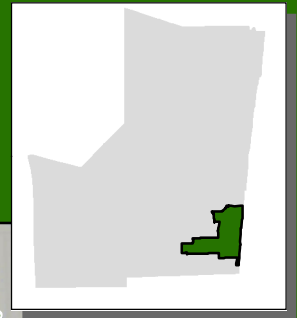
Service Layer Credits: Sources: Esri, DeLorme, HERE, USGS, Intermap, increment P Corp., NRCAN, Esri Japan, METI, Esri China (Hong Kong), Esri (Thailand), TomTom

THIS MAP IS FOR CONCEPTUAL PURPOSES ONLY AND SHOULD NOT BE USED FOR LEGAL BOUNDARY DETERMINATIONS


OLSEN MIDDLE SCHOOL

330 SE 11 TERRACE
DANIA BEACH, FLORIDA 33004
754-323-3800

Innovative Program
Magnet School



OLSEN



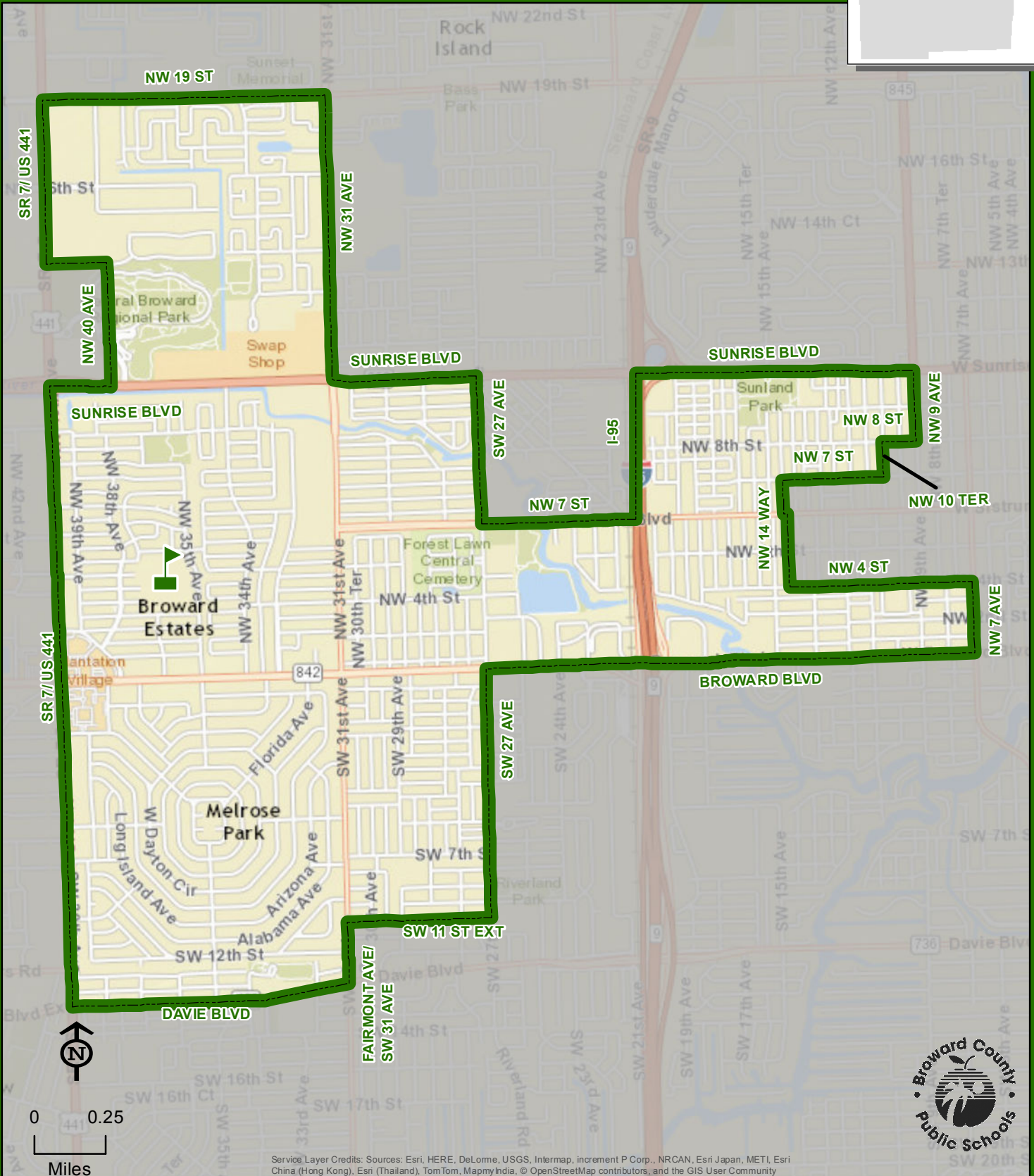
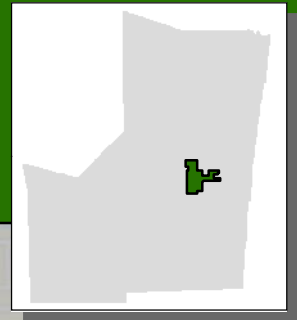
Service Layer Credits: Sources: Esri, HERE, Garmin, USGS, Intermap, INCREMENT P, NRCan, Esri Japan, METI, Esri China (Hong Kong), Esri Korea, Esri (Thailand), NGCC, © OpenStreetMap contributors, and the GIS User Community

THIS MAP IS FOR CONCEPTUAL PURPOSES ONLY AND SHOULD NOT BE USED FOR LEGAL BOUNDARY DETERMINATIONS

PARKWAY MIDDLE SCHOOL

3600 NW 5 COURT
LAUDERHILL, FLORIDA 33311
754-322-4000

Magnet School



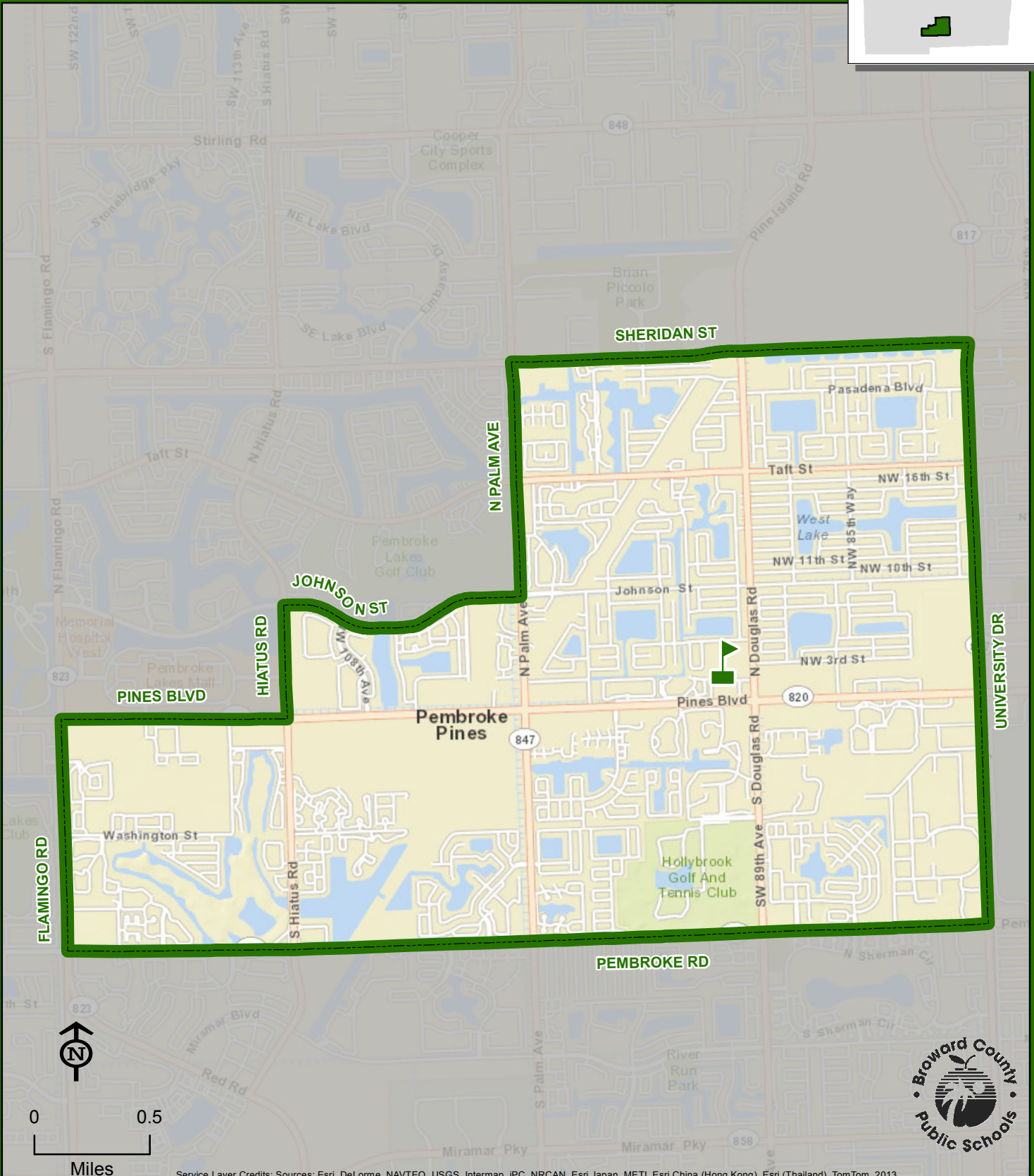
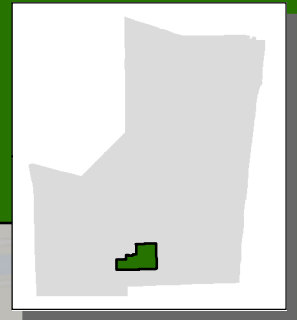
PARKWAY

Service Layer Credits: Sources: Esri, HERE, DeLorme, USGS, Intermap, increment P Corp., NRCAN, Esri Japan, METI, Esri China (Hong Kong), Esri (Thailand), TomTom, MapmyIndia, © OpenStreetMap contributors, and the GIS User Community

THIS MAP IS FOR CONCEPTUAL PURPOSES ONLY AND SHOULD NOT BE USED FOR LEGAL BOUNDARY DETERMINATIONS

PINES MIDDLE SCHOOL

200 NW DOUGLAS ROAD
PEMBROKE PINES, FLORIDA 33024
754-323-4000

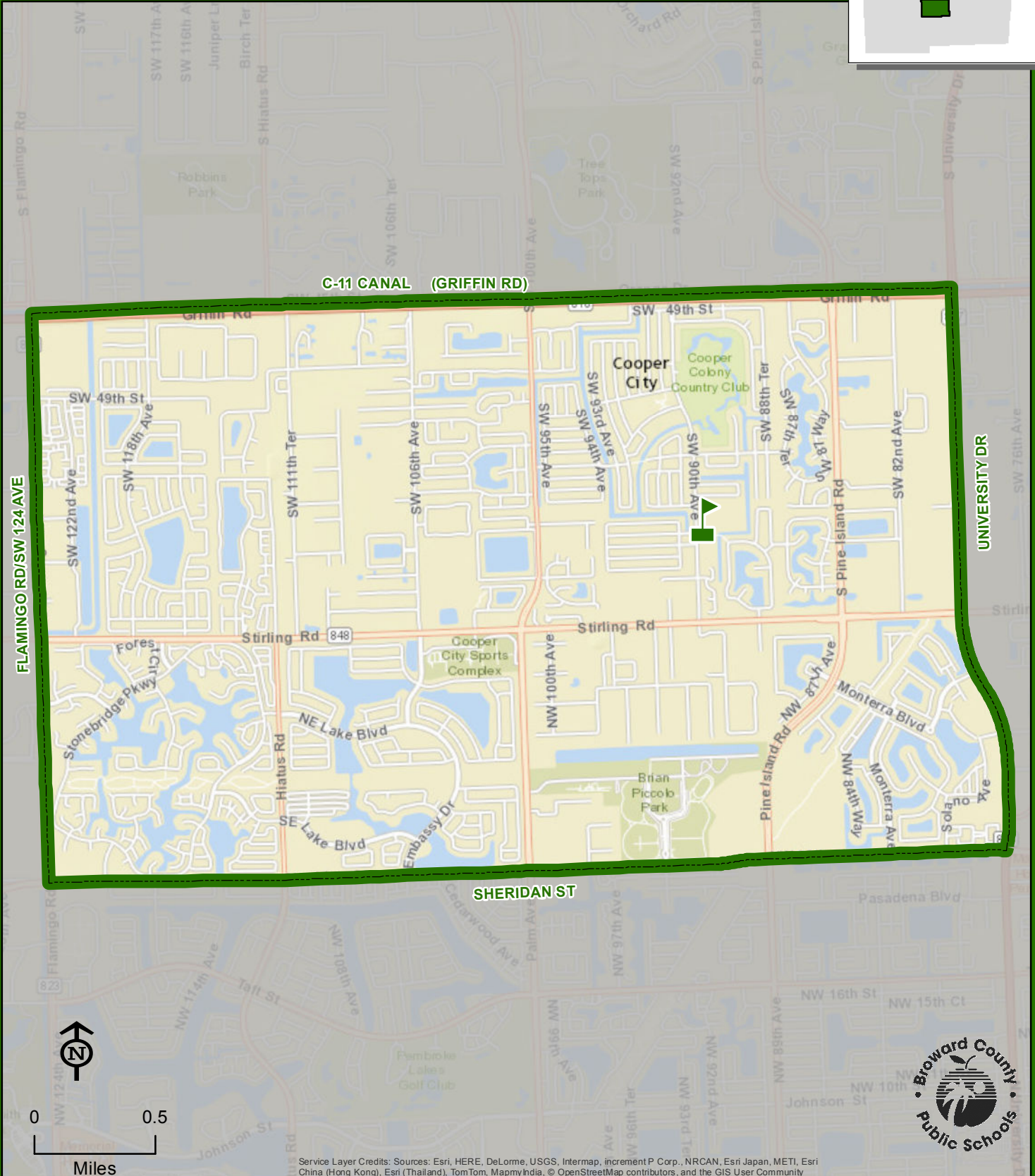
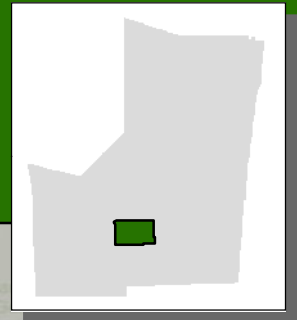


UNIVERSITY DR
PINES

PIONEER MIDDLE SCHOOL

5350 SW 90 AVENUE
COOPER CITY, FLORIDA 33328
754-323-4100

Innovative Program



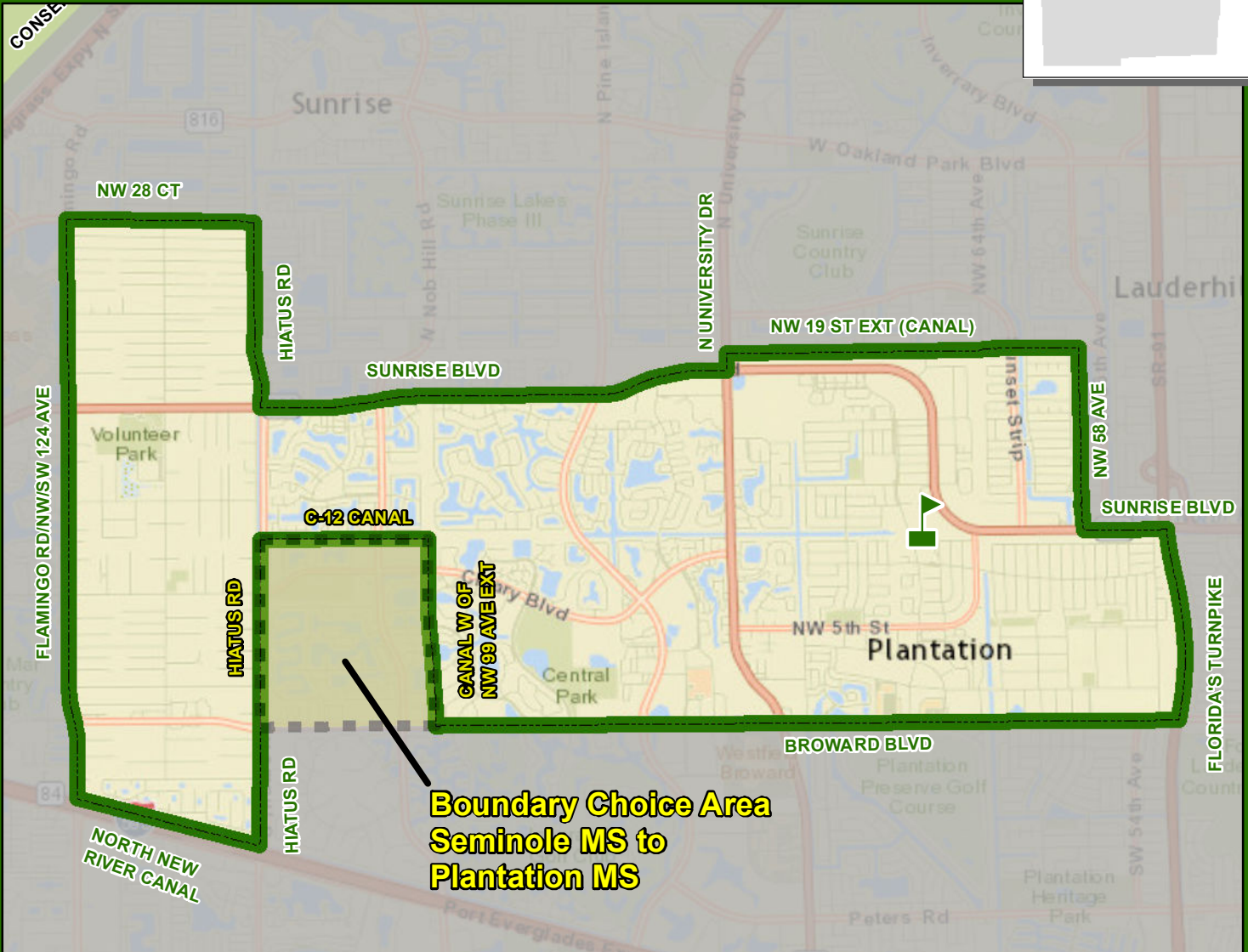
THIS MAP IS FOR CONCEPTUAL PURPOSES ONLY AND SHOULD NOT BE USED FOR LEGAL BOUNDARY DETERMINATIONS



PLANTATION MIDDLE SCHOOL

6600 W SUNRISE BOULEVARD
PLANTATION, FLORIDA 33313
754-322-4100

Boundary Choice Area
Magnet School

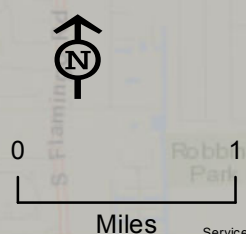



**Boundary Choice Area
Seminole MS to
Plantation MS**

Boundary Choice Area: Sixth through eighth grade students residing in the area bounded south of the C-12 Canal, west of the Canal west of NW 99 Avenue extended, north of Broward Boulevard and east of Hiatus Road are assigned to Seminole Middle School with a choice to attend Plantation Middle School. Transportation will be provided to students residing in the Plantation/Seminole Middle School boundary choice area who have chosen to attend either Plantation Middle or Seminole Middle Schools.

Students interested in attending the boundary choice area school must apply. Application information is available online at browardschools.com/dsa, or through the Demographics & Student Assignments Department at (754) 321-2480.

PLANTATION



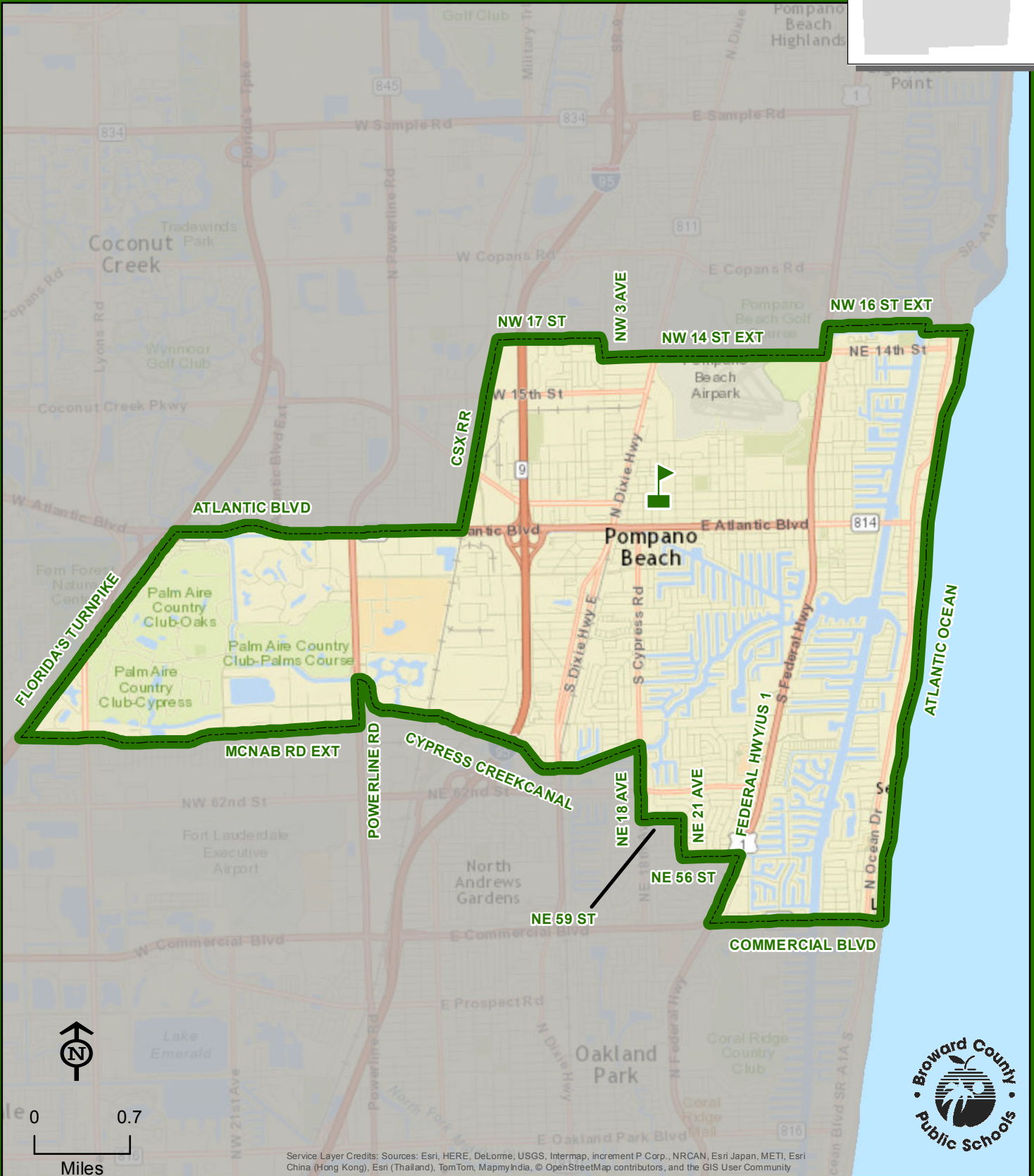
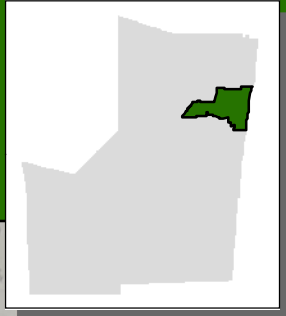
Service Layer Credits: Sources: Esri, DeLorme, HERE, USGS, Intermap, increment P Corp., NRCAN, Esri Japan, METI, Esri China (Hong Kong), Esri (Thailand), TomTom

THIS MAP IS FOR CONCEPTUAL PURPOSES ONLY AND SHOULD NOT BE USED FOR LEGAL BOUNDARY DETERMINATIONS

POMPANO BEACH MIDDLE SCHOOL

310 NE 6 STREET
POMPANO BEACH, FLORIDA 33060
754-322-4200

Magnet School



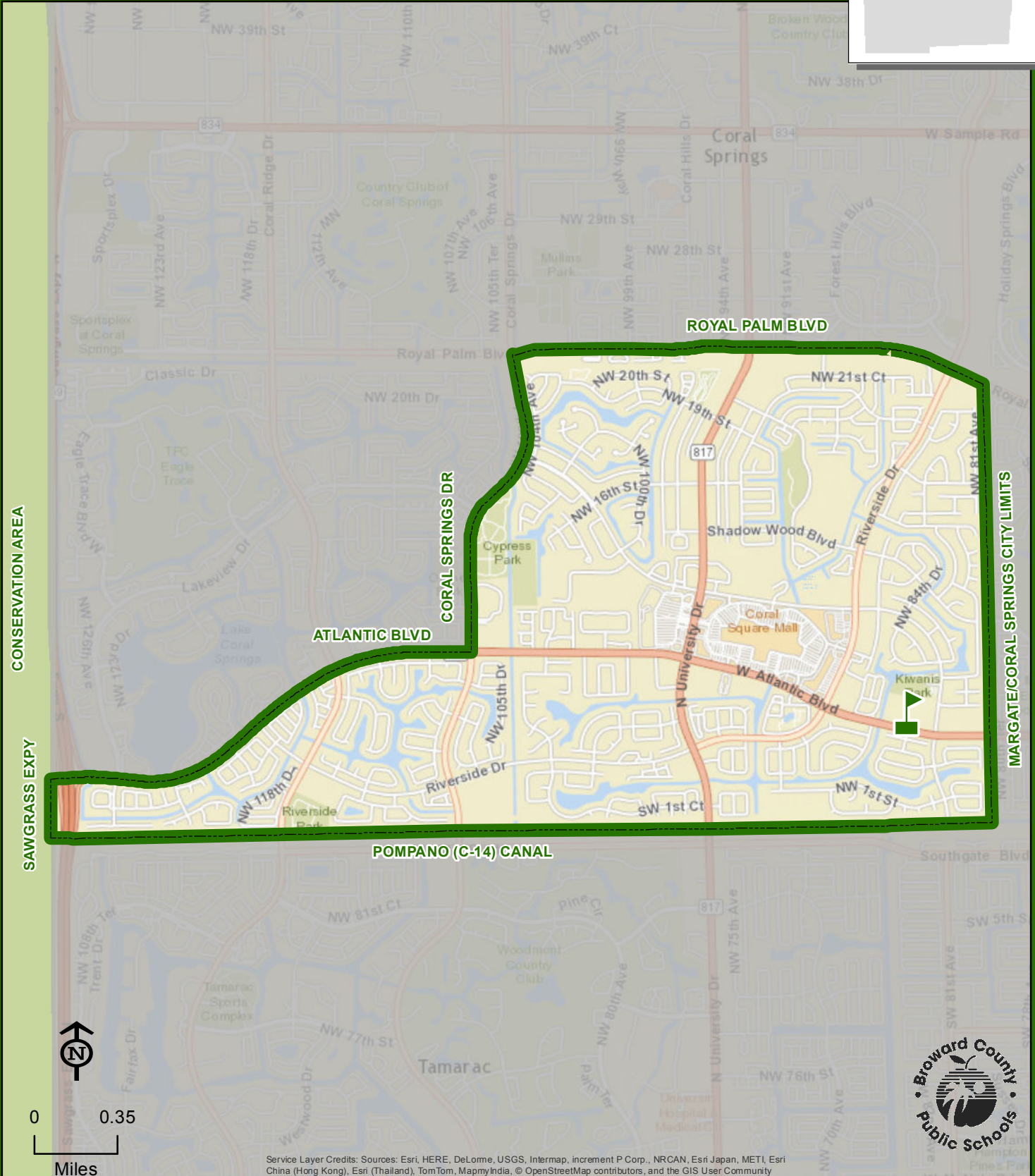
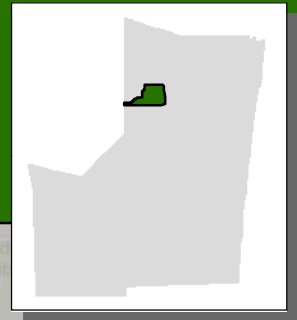
POMPANO BEACH

THIS MAP IS FOR CONCEPTUAL PURPOSES ONLY AND SHOULD NOT BE USED FOR LEGAL BOUNDARY DETERMINATIONS


RAMBLEWOOD MIDDLE SCHOOL

8505 W ATLANTIC BOULEVARD
CORAL SPRINGS, FLORIDA 33071
754-322-4300

Innovative Program

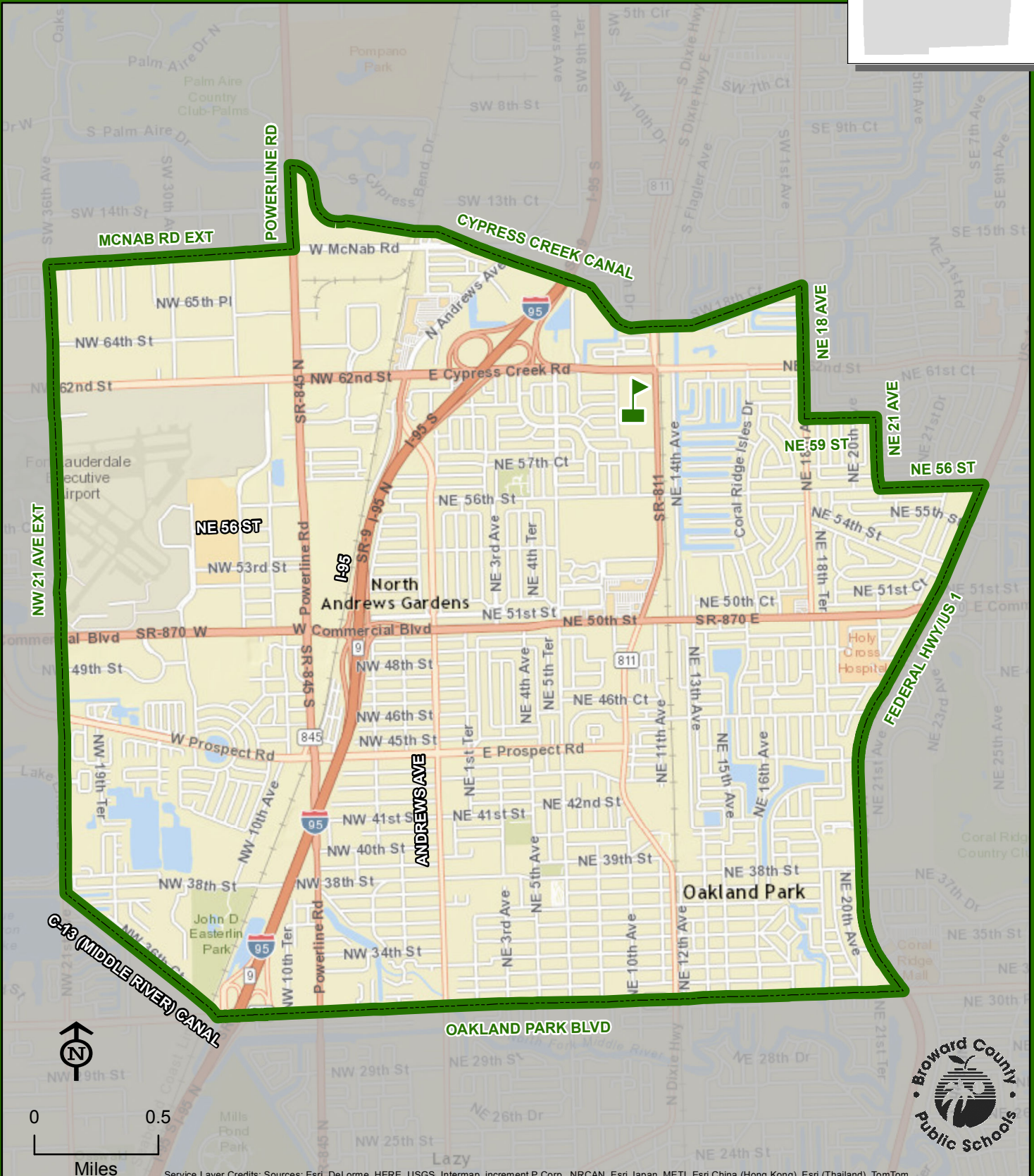
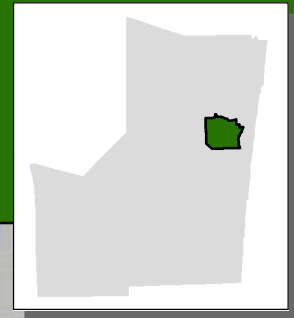


THIS MAP IS FOR CONCEPTUAL PURPOSES ONLY AND SHOULD NOT BE USED FOR LEGAL BOUNDARY DETERMINATIONS



RICKARDS, JAMES S. MIDDLE SCHOOL

6000 NE 9 AVENUE
OAKLAND PARK, FLORIDA 33334
754-322-4400



RICKARDS, JAMES S.

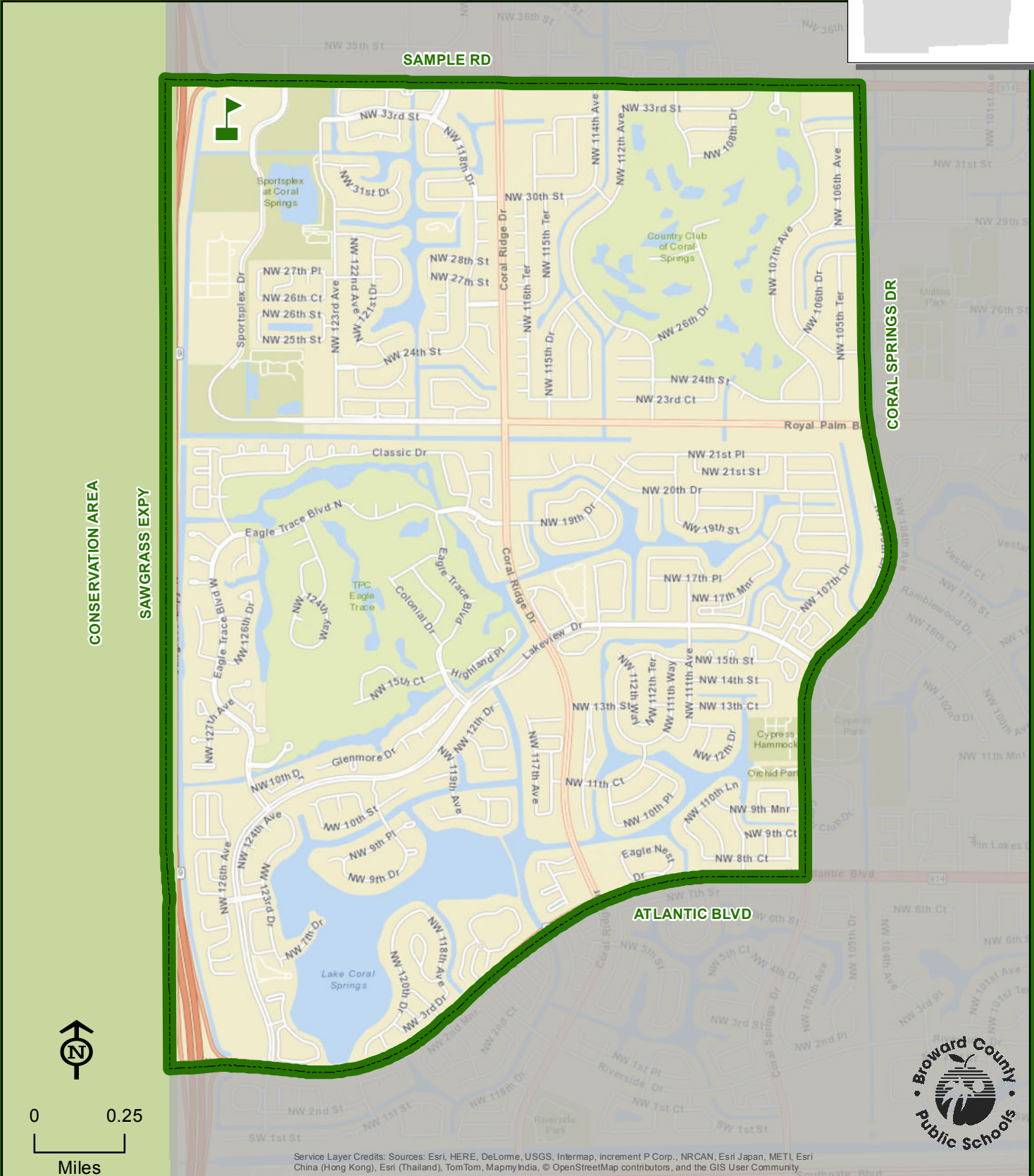
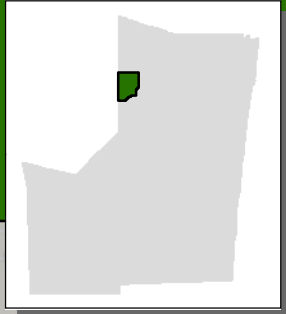


THIS MAP IS FOR CONCEPTUAL PURPOSES ONLY AND SHOULD NOT BE USED FOR LEGAL BOUNDARY DETERMINATIONS

SAWGRASS SPRINGS MIDDLE SCHOOL

12500 W SAMPLE ROAD
CORAL SPRINGS, FLORIDA 33065
754-322-4500

Innovative Program



SAWGRASS SPRINGS

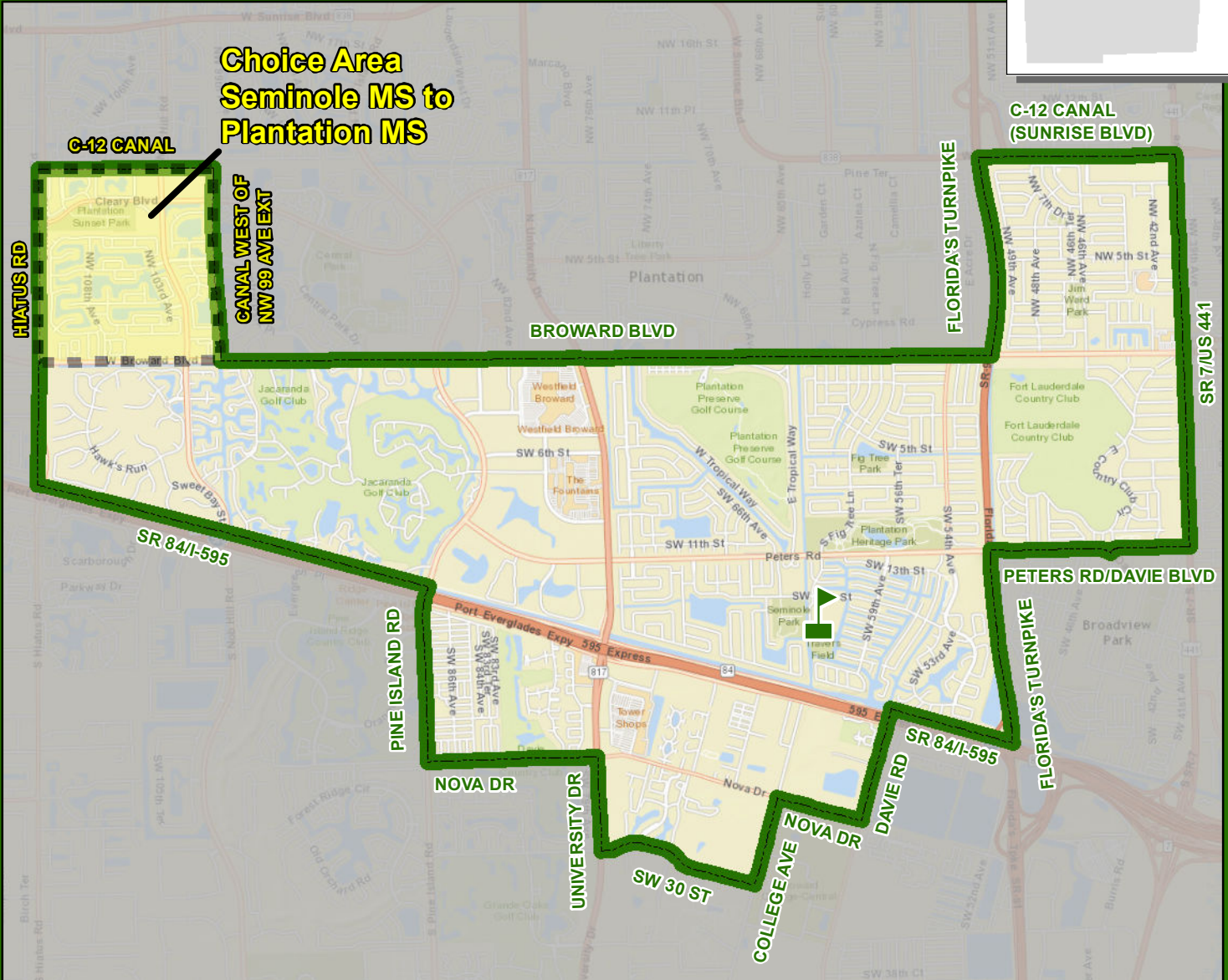
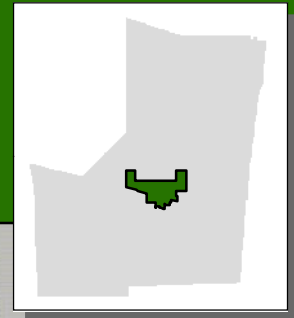


THIS MAP IS FOR CONCEPTUAL PURPOSES ONLY AND SHOULD NOT BE USED FOR LEGAL BOUNDARY DETERMINATIONS

SEMINOLE MIDDLE SCHOOL

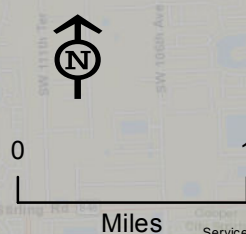
6200 SW 16 STREET
 PLANTATION, FLORIDA 33317
 754-323-4200

Boundary Choice Area



Boundary Choice Area: Sixth through eighth grade students residing in the area bounded south of the C-12 Canal, west of the Canal west of NW 99 Avenue extended, north of Broward Boulevard and east of Hiatus Road are assigned to Seminole Middle School with a choice to attend Plantation Middle School. Transportation will be provided to students residing in the Plantation/Seminole Middle School boundary choice area who have chosen to attend either Plantation Middle or Seminole Middle Schools.

Students interested in attending the boundary choice area school must apply. Application information is available online at browardschools.com/dsa, or through the Demographics & Student Assignments Department at (754) 321-2480.



Service Layer Credits: Sources: Esri, DeLorme, HERE, USGS, Intermap, increment P Corp., NRCAN, Esri Japan, METI, Esri China (Hong Kong), Esri (Thailand), TomTom

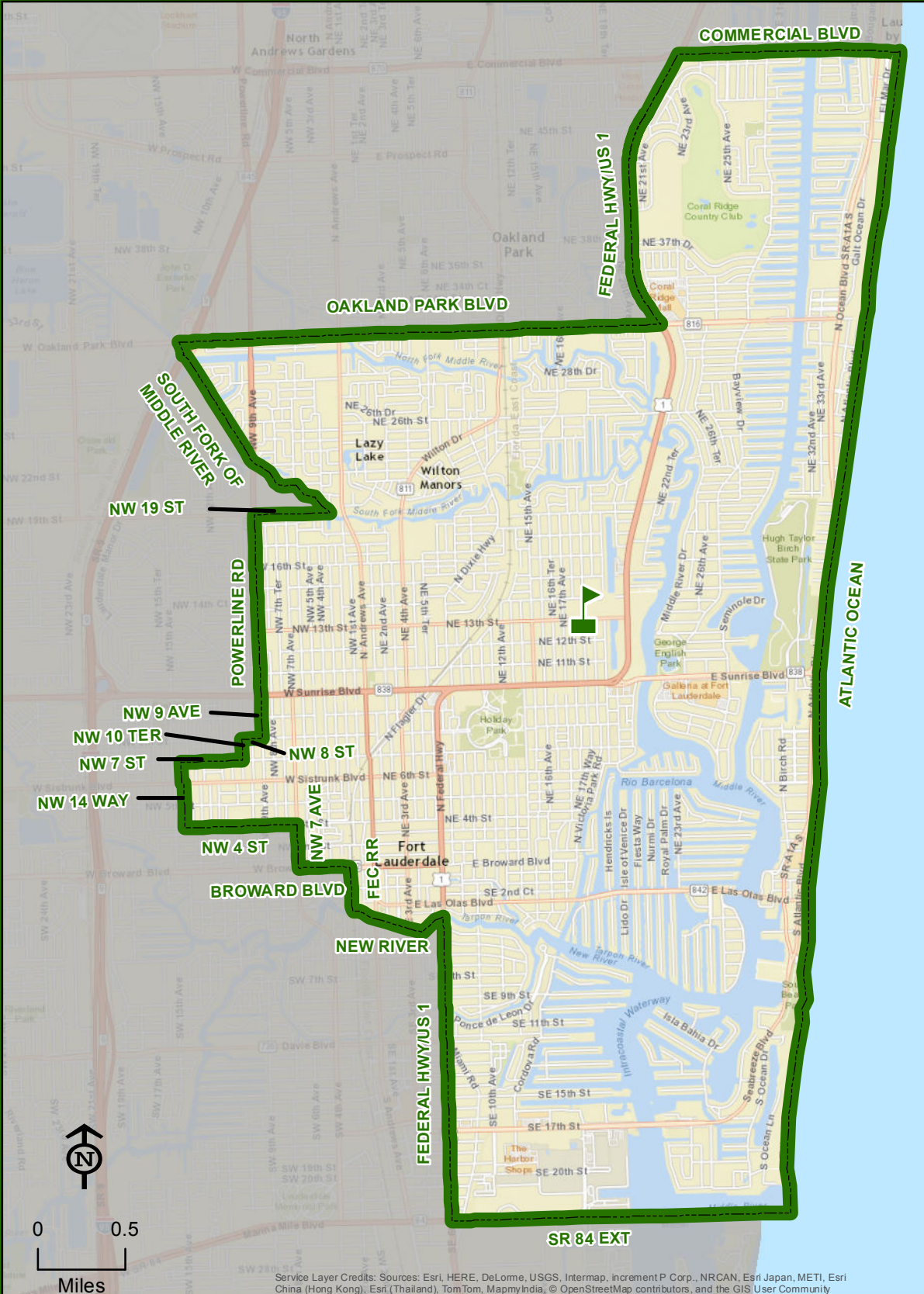
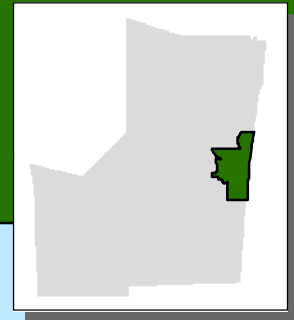


THIS MAP IS FOR CONCEPTUAL PURPOSES ONLY AND SHOULD NOT BE USED FOR LEGAL BOUNDARY DETERMINATIONS

SUNRISE MIDDLE SCHOOL

1750 NE 14 STREET
FORT LAUDERDALE, FLORIDA 33304
754-322-4700

Magnet School



SUNRISE



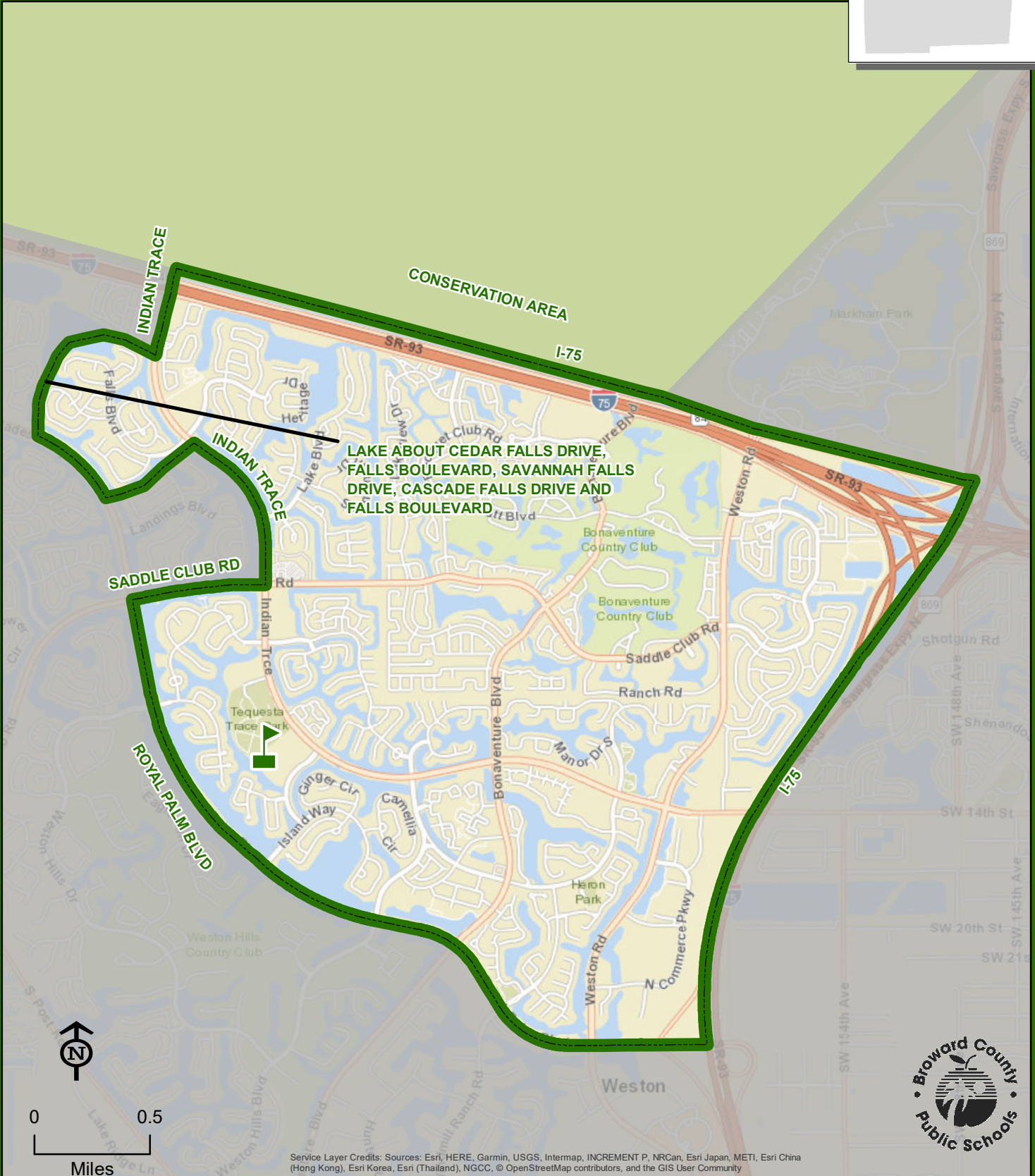
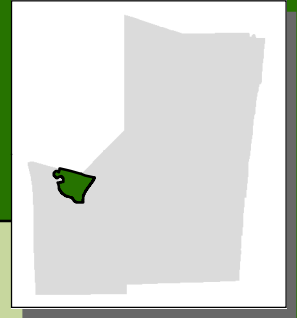
Service Layer Credits: Sources: Esri, HERE, DeLorme, USGS, Intermap, increment P Corp., NRCAN, Esri Japan, METI, Esri China (Hong Kong), Esri (Thailand), TomTom, MapmyIndia, © OpenStreetMap contributors, and the GIS User Community

THIS MAP IS FOR CONCEPTUAL PURPOSES ONLY AND SHOULD NOT BE USED FOR LEGAL BOUNDARY DETERMINATIONS

TEQUESTA TRACE MIDDLE SCHOOL

1800 INDIAN TRACE
FORT LAUDERDALE, FLORIDA 33326
754-323-4400

Innovative Program



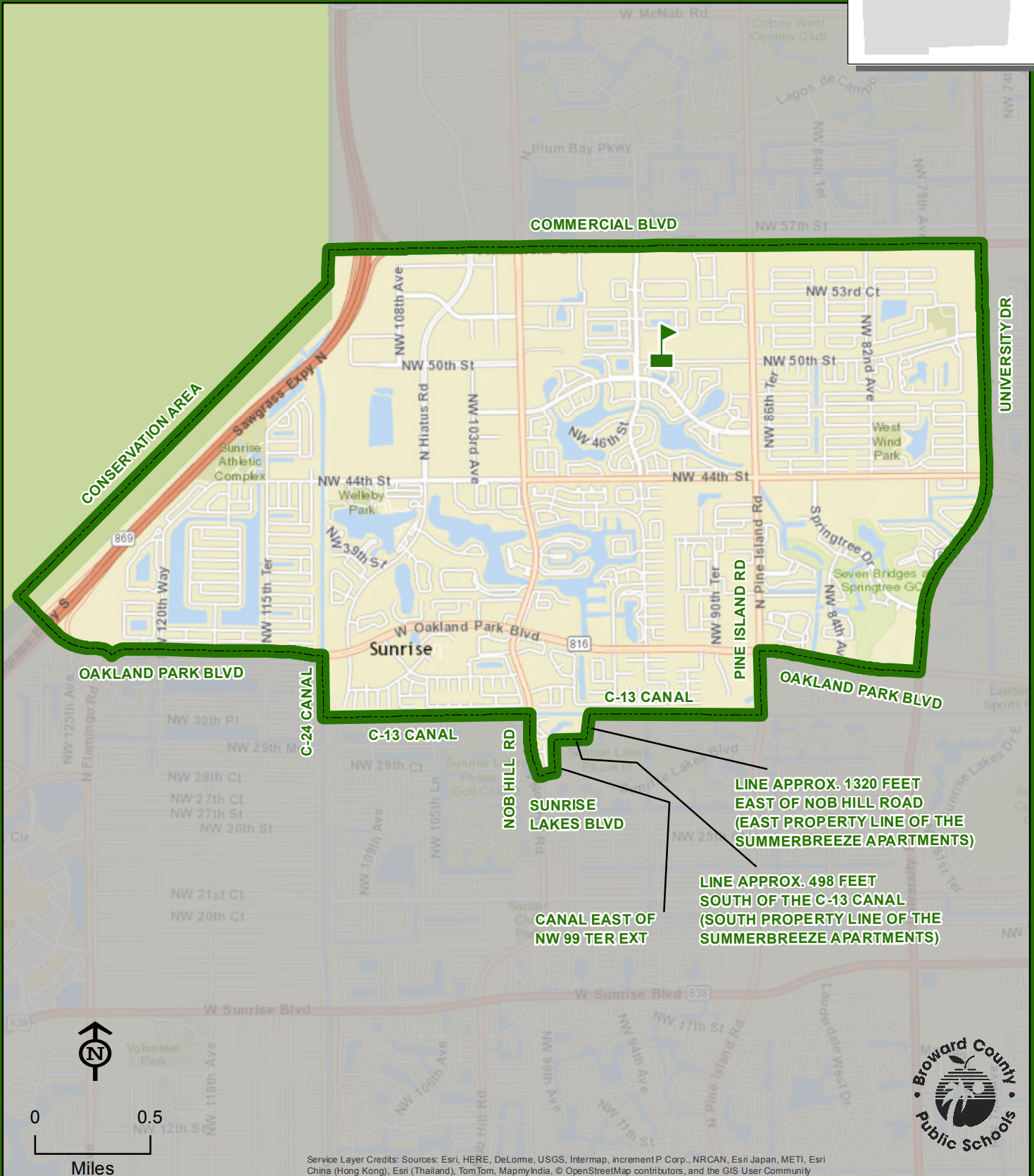
TEQUESTA TRACE

THIS MAP IS FOR CONCEPTUAL PURPOSES ONLY AND SHOULD NOT BE USED FOR LEGAL BOUNDARY DETERMINATIONS

WESTPINE MIDDLE SCHOOL

9393 NW 50 STREET
SUNRISE, FLORIDA 33351
754-322-4900

Innovative Program



WESTPINE



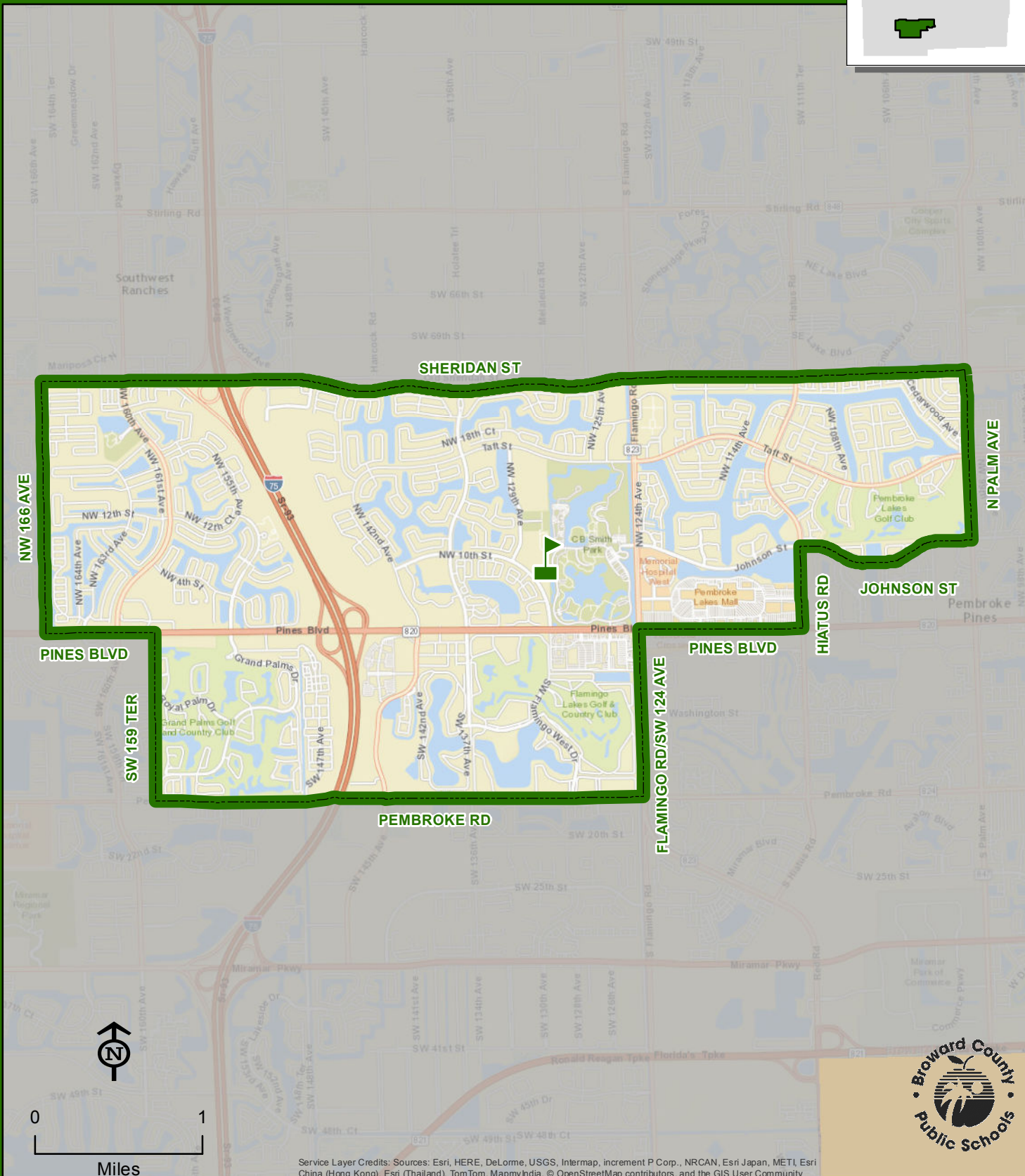
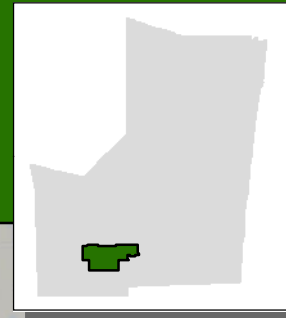
Service Layer Credits: Sources: Esri, HERE, DeLorme, USGS, Intermap, increment P Corp., NRCAN, Esri Japan, METI, Esri China (Hong Kong), Esri (Thailand), TomTom, MapmyIndia, © OpenStreetMap contributors, and the GIS User Community

THIS MAP IS FOR CONCEPTUAL PURPOSES ONLY AND SHOULD NOT BE USED FOR LEGAL BOUNDARY DETERMINATIONS


YOUNG, WALTER C. MIDDLE SCHOOL

901 NW 129 AVENUE
PEMBROKE PINES, FLORIDA 33028
754-323-4500

Innovative Program



YOUNG, WALTER C.



Service Layer Credits: Sources: Esri, HERE, DeLorme, USGS, Intermap, increment P Corp., NRCAN, Esri Japan, METI, Esri China (Hong Kong), Esri (Thailand), TomTom, MapmyIndia, © OpenStreetMap contributors, and the GIS User Community

THIS MAP IS FOR CONCEPTUAL PURPOSES ONLY AND SHOULD NOT BE USED FOR LEGAL BOUNDARY DETERMINATIONS